



## **THOMPSON RIVER IFM**

### **EVIDENCE OF OWNERSHIP INTEREST, V1.0**

The documents annexed below show the OPO's ownership interest in the real property included in the project area and its interest in the trees and standing timber on said property. All parcels included in the project area were conveyed in grant deeds recorded on or before 02/10/2021.



Debbie Pierson, Flathead County MT by AW

202100004956

Page: 1 of 5

Fees: \$35.00

2/10/2021 3:54 PM

AFTER RECORDING, PLEASE  
RETURN TO:

First American Title Insurance Company  
3455 Peachtree Road NE, Suite 675  
Atlanta, GA 30326  
NCS 1021060

## GRANT DEED

**SPP MONTANA, LLC**, a Montana limited liability company, with its principal place of business located at 6304 Peake Road, Macon, Georgia, 31210 (hereinafter called "Grantor") for and in consideration of Ten and 00/100 Dollars (\$10.00), and other good and valuable consideration, the receipt and sufficiency of which are hereby acknowledged, does hereby grant, bargain, sell and convey unto **GREEN DIAMOND RESOURCE COMPANY**, a Washington corporation, whose address is 1301 Fifth Avenue, Suite 2700, Seattle, Washington 98101 (hereinafter called "Grantee," ) and unto its successors and assigns forever, that certain real property situated in the County of Flathead, State of Montana, (collectively, the "Property"), described as follows on Exhibit "A" attached hereto and incorporated herein by this reference.

TOGETHER WITH, but without any implied or express warranty whatsoever with regard to ownership by Grantor or existence thereof, Grantor's right, title and interest in and to all water and water rights not previously reserved or conveyed to third parties.

FURTHER TOGETHER WITH, but without any implied or express warranty whatsoever with regard to ownership by Grantor or existence thereof, title to all minerals and mineral rights and all rights to explore for and extract such minerals as appurtenant to the Property, not previously reserved or conveyed to third parties.

SUBJECT TO those Permitted Exceptions shown on Exhibit "B" attached hereto and incorporated herein by this reference.

TO HAVE AND TO HOLD the same unto the said Grantee and unto its successors and assigns forever, with all appurtenances thereunto belonging.

Grantor covenants with Grantee that it will forever warrant and defend said title to said lands against all lawful claims and encumbrances done or suffered by it during its ownership of said lands, but against none other.

**THIS INSTRUMENT IS INTENDED TO MERGE INDIVIDUAL PARCELS OF LAND TO FORM THE AGGREGATE PARCEL DESCRIBED IN EXHIBIT A ATTACHED HERETO.**

0976413 0976414

Approved 2/10/2021 cw



IN WITNESS WHEREOF, Grantor has caused this instrument to be executed by its proper officers effective as of this 14 day of January, 2021.

**SPP MONTANA, LLC, a Montana limited liability company**


By: [Signature]  
Patrick C. Patton, Manager

STATE OF Georgia  
COUNTY OF Bibb

On this 12 day of January, 2021, before me personally appeared Patrick C. Patton to me known to be a Manager of SPP MONTANA, LLC, a Montana limited liability company, the entity that executed the within and foregoing instrument, and acknowledged said instrument to be the free and voluntary act and deed of said limited liability company, for the uses and purposes therein mentioned, and on oath stated that s/he is authorized to execute said instrument on behalf of said limited liability company.

IN WITNESS WHEREOF, I have hereunto set my hand and affixed my official seal the day and year first above mentioned.

Lindsay Stokes  
Notary Public in and for the State of Georgia  
Printed Name: Lindsay Stokes  
My appointment expires: 2.14.22





**EXHIBIT A TO DEED**

**TRACT 130:**

**Government Lots 3 and 4; the Southwest Quarter of the Northwest Quarter (SW $\frac{1}{4}$ NW $\frac{1}{4}$ ); of Section 2, Township 28 North, Range 27 West, M.P.M., Flathead County, Montana.**

**AND**

**Government Lots 1, 2, 3 and 4; the South Half (S $\frac{1}{2}$ ); the South Half of the North Half (S $\frac{1}{2}$ N $\frac{1}{2}$ ) (All Fractional) of Section 3, Township 28 North, Range 27 West, M.P.M., Flathead County, Montana.**

**EXCEPTING THEREFROM the Southeast Quarter of the Southeast Quarter (SE $\frac{1}{4}$ SE $\frac{1}{4}$ ) of Section 3, Township 28 North, Range 27 West, M.P.M., Flathead County, Montana.**



## EXHIBIT B

### Permitted Encumbrances

1. Ad valorem taxes not yet due and payable.
2. All previous reservations, exceptions and conveyances of record of oil, gas, associated hydrocarbons, minerals and mineral substances, and royalty and other minerals rights and interests.
3. All matters that would be revealed by a current, accurate survey or inspection of the Property.
4. Existing zoning, subdivision and land use restrictions.
5. Rights of parties in possession pursuant to the Unrecorded Agreements assigned to Purchaser pursuant to the Unrecorded Agreements Assignment.
6. Riparian rights of others in and to any creeks, rivers, lakes or streams located on or adjoining the Property.
7. All matters affecting the Property set forth the following recorded deeds conveying title to the Property to Seller, except for any monetary liens, encumbrances, mortgages, deeds of trust, deeds to secure debt, or assessments:  
  
Flathead County:  
Grant Deed – recorded March 30, 2020 as Instrument No. 202000008048  
Grant Deed - recorded March 30, 2020 as Instrument No. 202000008055
8. Lack of legal access to any portion of the Property.
9. Existing of record road rights of way and the right of the public to use such roads.
10. Existing of record railroad rights of way and easements.
11. Existing of record utility easements and rights of way.
12. Any loss or claim due to the indefiniteness or uncertainty in the legal descriptions of the Property.
13. All prior reservations, exceptions and conveyances of water and other water rights and interests.
14. Lost Trail – Deed of Conservation Easement from SPP Montana, LLC to the Montana Department of Fish, Wildlife and Parks, dated December 7, 2020, filed for record December 21, 2020 as Instrument No. 202000043006, Flathead County, Montana records.



15. Amendment, Restatement and Bifurcation of Option Agreement for Purchase of a Conservation Easement (Kootenai East CE – GD) by and between SPP Montana, LLC and The Trust for Public Land.
16. Amendment, Restatement and Bifurcation of Option Agreement for Purchase of a Conservation Easement (Lost Trail Conservation Area CE – GD) by and between SPP Montana, LLC and The Trust for Public Land, dated as of January 8, 2021.
17. Rights of Weyerhaeuser Company pursuant to that certain Entry Permit to Perform Various Activities, dated March 26, 2020 between SPP Montana, LLC and Weyerhaeuser Company.
18. Master Fire Hazard Reduction Agreement #2 between SPP Montana, LLC and The Montana Department of Natural Resources and Conservation Forestry Division dated December \_\_\_, 2020.
19. Thompson-Fisher Conservation Easement Fourth Restatement of Deed of Conservation Easement recorded September 26, 2003 as Instrument No. 2003-269-16230, as amended by the Fifth Amendment to the Thompson-Fisher Conservation Easement recorded October 24, 2019 as Instrument No. 2019-00027397, Flathead County records.



Debbie Pierson, Flathead County MT by AW

202100004955

Page: 1 of 5

Fees: \$35.00

2/10/2021 3:54 PM

AFTER RECORDING, PLEASE  
RETURN TO:

First American Title Insurance Company  
3455 Peachtree Road NE, Suite 675  
Atlanta, GA 30326  
NCS 1021060

### GRANT DEED

**SPP MONTANA, LLC**, a Montana limited liability company, with its principal place of business located at 6304 Peake Road, Macon, Georgia, 31210 (hereinafter called "Grantor") for and in consideration of Ten and 00/100 Dollars (\$10.00), and other good and valuable consideration, the receipt and sufficiency of which are hereby acknowledged, does hereby grant, bargain, sell and convey unto **GREEN DIAMOND RESOURCE COMPANY**, a Washington corporation, whose address is 1301 Fifth Avenue, Suite 2700, Seattle, Washington 98101 (hereinafter called "Grantee," ) and unto its successors and assigns forever, that certain real property situated in the County of Flathead, State of Montana, (collectively, the "Property"), described as follows on Exhibit "A" attached hereto and incorporated herein by this reference.

TOGETHER WITH, but without any implied or express warranty whatsoever with regard to ownership by Grantor or existence thereof, Grantor's right, title and interest in and to all water and water rights not previously reserved or conveyed to third parties.

FURTHER TOGETHER WITH, but without any implied or express warranty whatsoever with regard to ownership by Grantor or existence thereof, title to all minerals and mineral rights and all rights to explore for and extract such minerals as appurtenant to the Property, not previously reserved or conveyed to third parties.

SUBJECT TO those Permitted Exceptions shown on Exhibit "B" attached hereto and incorporated herein by this reference.

TO HAVE AND TO HOLD the same unto the said Grantee and unto its successors and assigns forever, with all appurtenances thereunto belonging.

Grantor covenants with Grantee that it will forever warrant and defend said title to said lands against all lawful claims and encumbrances done or suffered by it during its ownership of said lands, but against none other.

**THIS INSTRUMENT IS INTENDED TO MERGE INDIVIDUAL PARCELS OF LAND TO FORM THE AGGREGATE PARCEL DESCRIBED IN EXHIBIT A ATTACHED HERETO.**

0002353 Ptn

Approved 2/10/2021 cw



IN WITNESS WHEREOF, Grantor has caused this instrument to be executed by its proper officers effective as of this 14 day of January, 2021.

**SPP MONTANA, LLC, a Montana limited liability company**


By: [Signature]  
Patrick C. Patton, Manager

STATE OF Georgia  
COUNTY OF Bibb

On this 12 day of January, 2021, before me personally appeared Patrick C. Patton to me known to be a Manager of SPP MONTANA, LLC, a Montana limited liability company, the entity that executed the within and foregoing instrument, and acknowledged said instrument to be the free and voluntary act and deed of said limited liability company, for the uses and purposes therein mentioned, and on oath stated that s/he is authorized to execute said instrument on behalf of said limited liability company.

IN WITNESS WHEREOF, I have hereunto set my hand and affixed my official seal the day and year first above mentioned.

Lindsay Stokes  
Notary Public in and for the State of Georgia  
Printed Name: Lindsay Stokes  
My appointment expires: 2.14.22







**EXHIBIT A TO DEED**

**TRACT 456:**

**All of those lands in the Southwest Quarter of the Southwest Quarter (SW $\frac{1}{4}$ SW $\frac{1}{4}$ ) of Section 29, Township 28 North, Range 25 West, P..M.M., Flathead County, Montana, lying South of the of the center line of the South Pleasant Valley Road as shown and described on Certificate of Survey No. 13371, records of Flathead County, Montana.**

**AND**

**Government Lot 4 of Section 30, Township 28 North, Range 25 West, P.M.M., Flathead County, Montana, lying South of the of the center line of the South Pleasant Valley Road as shown and described on Certificate of Survey No. 13371, records of Flathead County, Montana.**

**AND**

**The South One-half of the Southwest Quarter (S $\frac{1}{2}$ SW $\frac{1}{4}$ ) and that portion of the Southeast Quarter (SE $\frac{1}{4}$ ) of said Section 30, lying South of the center line of the South Pleasant Valley Road as shown and described on Certificate of Survey No. 13371, records of Flathead County, Montana.**



## EXHIBIT B

### Permitted Encumbrances

1. Ad valorem taxes not yet due and payable.
2. All previous reservations, exceptions and conveyances of record of oil, gas, associated hydrocarbons, minerals and mineral substances, and royalty and other minerals rights and interests.
3. All matters that would be revealed by a current, accurate survey or inspection of the Property.
4. Existing zoning, subdivision and land use restrictions.
5. Rights of parties in possession pursuant to the Unrecorded Agreements assigned to Purchaser pursuant to the Unrecorded Agreements Assignment.
6. Riparian rights of others in and to any creeks, rivers, lakes or streams located on or adjoining the Property.
7. All matters affecting the Property set forth the following recorded deeds conveying title to the Property to Seller, except for any monetary liens, encumbrances, mortgages, deeds of trust, deeds to secure debt, or assessments:  
  
Flathead County:  
Grant Deed – recorded March 30, 2020 as Instrument No. 202000008048  
Grant Deed - recorded March 30, 2020 as Instrument No. 202000008055
8. Lack of legal access to any portion of the Property.
9. Existing of record road rights of way and the right of the public to use such roads.
10. Existing of record railroad rights of way and easements.
11. Existing of record utility easements and rights of way.
12. Any loss or claim due to the indefiniteness or uncertainty in the legal descriptions of the Property.
13. All prior reservations, exceptions and conveyances of water and other water rights and interests.
14. Lost Trail – Deed of Conservation Easement from SPP Montana, LLC to the Montana Department of Fish, Wildlife and Parks, dated December 7, 2020, filed for record December 21, 2020 as Instrument No.202000043006, Flathead County, Montana records.



15. Amendment, Restatement and Bifurcation of Option Agreement for Purchase of a Conservation Easement (Kootenai East CE – GD) by and between SPP Montana, LLC and The Trust for Public Land.
16. Amendment, Restatement and Bifurcation of Option Agreement for Purchase of a Conservation Easement (Lost Trail Conservation Area CE – GD) by and between SPP Montana, LLC and The Trust for Public Land, dated as of January 8, 2021.
17. Rights of Weyerhaeuser Company pursuant to that certain Entry Permit to Perform Various Activities, dated March 26, 2020 between SPP Montana, LLC and Weyerhaeuser Company.
18. Master Fire Hazard Reduction Agreement #2 between SPP Montana, LLC and The Montana Department of Natural Resources and Conservation Forestry Division dated December \_\_\_\_, 2020.
19. Thompson-Fisher Conservation Easement Fourth Restatement of Deed of Conservation Easement recorded September 26, 2003 as Instrument No. 2003-269-16230, as amended by the Fifth Amendment to the Thompson-Fisher Conservation Easement recorded October 24, 2019 as Instrument No. 2019-00027397, Flathead County records.



Debbie Pierson, Flathead County MT by AW

202100004954

Page: 1 of 26

Fees: \$182.00

2/10/2021 3:54 PM

AFTER RECORDING, PLEASE  
RETURN TO:

First American Title Insurance Company  
3455 Peachtree Road NE, Suite 675  
Atlanta, GA 30326  
NCS 1021060

### GRANT DEED

**SPP MONTANA, LLC**, a Montana limited liability company, with its principal place of business located at 6304 Peake Road, Macon, Georgia, 31210 (hereinafter called "Grantor") for and in consideration of Ten and 00/100 Dollars (\$10.00), and other good and valuable consideration, the receipt and sufficiency of which are hereby acknowledged, does hereby grant, bargain, sell and convey unto **GREEN DIAMOND RESOURCE COMPANY**, a Washington corporation, whose address is 1301 Fifth Avenue, Suite 2700, Seattle, Washington 98101 (hereinafter called "Grantee,"), and unto its successors and assigns forever, that certain real property situated in the County of Flathead, State of Montana, (collectively, the "Property"), described as follows on Exhibit "A" attached hereto and incorporated herein by this reference.

TOGETHER WITH, but without any implied or express warranty whatsoever with regard to ownership by Grantor or existence thereof, Grantor's right, title and interest in and to all water and water rights not previously reserved or conveyed to third parties.

FURTHER TOGETHER WITH, but without any implied or express warranty whatsoever with regard to ownership by Grantor or existence thereof, title to all minerals and mineral rights and all rights to explore for and extract such minerals as appurtenant to the Property, not previously reserved or conveyed to third parties.

SUBJECT TO those Permitted Exceptions shown on Exhibit "B" attached hereto and incorporated herein by this reference.

TO HAVE AND TO HOLD the same unto the said Grantee and unto its successors and assigns forever, with all appurtenances thereunto belonging.

Grantor covenants with Grantee that it will forever warrant and defend said title to said lands against all lawful claims and encumbrances done or suffered by it during its ownership of said lands, but against none other.

*[Signature page follows]*



IN WITNESS WHEREOF, Grantor has caused this instrument to be executed by its proper officers effective as of this 14 day of January, 2021.

**SPP MONTANA, LLC, a Montana limited liability company**


By: [Signature]  
Patrick C. Patton, Manager

STATE OF Georgia  
COUNTY OF Bibb

On this 12 day of January, 2021, before me personally appeared Patrick C. Patton to me known to be a Manager of SPP MONTANA, LLC, a Montana limited liability company, the entity that executed the within and foregoing instrument, and acknowledged said instrument to be the free and voluntary act and deed of said limited liability company, for the uses and purposes therein mentioned, and on oath stated that s/he is authorized to execute said instrument on behalf of said limited liability company.

IN WITNESS WHEREOF, I have hereunto set my hand and affixed my official seal the day and year first above mentioned.

Lindsay Stokes  
Notary Public in and for the State of Georgia  
Printed Name: Lindsay Stokes  
My appointment expires: 2.14.22





**EXHIBIT A TO DEED**

**TRACT 1:**

**Government Lots 1, 2, 3 and 4, the South Half of the North Half (S $\frac{1}{2}$ N $\frac{1}{2}$ ), the Southwest Quarter (SW $\frac{1}{4}$ ) and the West Half of the Southeast Quarter (W $\frac{1}{2}$ SE $\frac{1}{4}$ ) of Section 3, Township 25 North, Range 26 West, M.P.M., Flathead County, Montana.**

**TRACT 2:**

**Government Lots 1, 2, 3 and 4, the South Half of the North Half (S $\frac{1}{2}$ N $\frac{1}{2}$ ), the Southwest Quarter (SW $\frac{1}{4}$ ) and the West Half of the Southeast Quarter (W $\frac{1}{2}$ SE $\frac{1}{4}$ ) of Section 5, Township 25 North, Range 26 West, M.P.M., Flathead County, Montana.**

**TRACT 3:**

**The Southwest Quarter of the Northeast Quarter (SW $\frac{1}{4}$ NE $\frac{1}{4}$ ), the Northwest Quarter of the Southeast Quarter (NW $\frac{1}{4}$ SE $\frac{1}{4}$ ) and the East Half of the Southwest Quarter (E $\frac{1}{2}$ SW $\frac{1}{4}$ ) of Section 8, Township 25 North, Range 26 West, M.P.M., Flathead County, Montana.**

**TRACT 4:**

**All of Section 9, Township 25 North, Range 26 West, M.P.M., Flathead County, Montana.**

**TRACT 5:**

**All of Section 15, Township 25 North, Range 26 West, M.P.M., Flathead County, Montana.**

**TRACT 6:**

**All of Section 17, Township 25 North, Range 26 West, M.P.M., Flathead County, Montana.**

**TRACT 7:**

**The West Half of the Northwest Quarter (W $\frac{1}{2}$ NW $\frac{1}{4}$ ), the Southeast Quarter of the Northwest Quarter (SE $\frac{1}{4}$ NW $\frac{1}{4}$ ) and the Northwest Quarter of the Southwest Quarter (NW $\frac{1}{4}$ SW $\frac{1}{4}$ ) of Section 21, Township 25 North, Range 26 West, M.P.M., Flathead County, Montana.**

**TRACT 8:**

**The North Half of the Northwest Quarter (N $\frac{1}{2}$ NW $\frac{1}{4}$ ) of Section 28, Township 25 North, Range 26 West, M.P.M., Flathead**



County, Montana.

**TRACT 9:**

The South Half ( $S\frac{1}{2}$ ), the Northwest Quarter ( $NW\frac{1}{4}$ ) and the South Half of the Northeast Quarter ( $S\frac{1}{2}NE\frac{1}{4}$ ) of Section 29, Township 25 North, Range 26 West, M.P.M., Flathead County, Montana.

**TRACT 10:**

All of Section 33, Township 25 North, Range 26 West, M.P.M., Flathead County, Montana.

**TRACT 13:**

Government Lots 2, 3 and 4, the Southwest Quarter of the Northwest Quarter ( $SW\frac{1}{4}NW\frac{1}{4}$ ), the Northwest Quarter of the Southwest Quarter ( $NW\frac{1}{4}SW\frac{1}{4}$ ) and the North Half of the Southwest Quarter of the Southwest Quarter ( $N\frac{1}{2}SW\frac{1}{4}SW\frac{1}{4}$ ) of Section 2, Township 26 North, Range 26 West, M.P.M., Flathead County, Montana.

**TRACT 14:**

Government Lots 1, 2, 3 and 4; the South Half of the North Half ( $S\frac{1}{2}N\frac{1}{2}$ ); the South Half ( $S\frac{1}{2}$ ) (All Fractional) Section 3, Township 26 North, Range 26 West, M.P.M., Flathead County, Montana.

**TRACT 15:**

Government Lots 1 and 2, the Southwest Quarter of the Northeast Quarter ( $SW\frac{1}{4}NE\frac{1}{4}$ ), the West Half of the Southwest Quarter ( $W\frac{1}{2}SW\frac{1}{4}$ ) and the West Half of the Southeast Quarter ( $W\frac{1}{2}SE\frac{1}{4}$ ) of Section 4, Township 26 North, Range 26 West, M.P.M., Flathead County, Montana.

**TRACT 16:**

Government Lots 1, 2, 3 and 4; the South Half of the North Half ( $S\frac{1}{2}N\frac{1}{2}$ ); the South Half ( $S\frac{1}{2}$ ) (All Fractional) Section 5, Township 26 North, Range 26 West, M.P.M., Flathead County, Montana.

**TRACT 17:**

The Northeast Quarter ( $NE\frac{1}{4}$ ) and the Northeast Quarter of the Northwest Quarter ( $NE\frac{1}{4}NW\frac{1}{4}$ ) of Section 7, Township 26 North, Range 26 West, M.P.M., Flathead County, Montana.



**EXCEPTING THEREFROM the Northeast Quarter of the Northwest quarter (NE $\frac{1}{4}$ NW $\frac{1}{4}$ ) of Section 7, Township 26 North, Range 26 West, P.M.M., Flathead County, Montana.**

**ALSO EXCEPTING THEREFROM that portion of the South Half on the Northeast Quarter (S $\frac{1}{2}$ NE $\frac{1}{4}$ ) lying southerly of the southern right-of-way of Highway 2 in Section 7, Township 26 North, Range 26 West, P.M.M., Flathead County, Montana.**

**TRACT 18:**

**The Northwest Quarter of the Northeast Quarter (NW $\frac{1}{4}$ NE $\frac{1}{4}$ ), the Northeast Quarter of the Southeast Quarter (NE $\frac{1}{4}$ SE $\frac{1}{4}$ ) and the Southwest Quarter of the Southeast Quarter (SW $\frac{1}{4}$ SE $\frac{1}{4}$ ) of Section 8, Township 26 North, Range 26 West, M.P.M., Flathead County, Montana.**

**TRACT 19:**

**All of Section 9, Township 26 North, Range 26 West, M.P.M., Flathead County, Montana.**

**TRACT 20:**

**The Northeast Quarter (NE $\frac{1}{4}$ ), the North Half of the Northwest Quarter (N $\frac{1}{2}$ NW $\frac{1}{4}$ ), the Southeast Quarter of the Northwest Quarter (SE $\frac{1}{4}$ NW $\frac{1}{4}$ ) and the North Half of the Southeast Quarter (N $\frac{1}{2}$ SE $\frac{1}{4}$ ) of Section 15, Township 26 North, Range 26 West, M.P.M., Flathead County, Montana.**

**TRACT 21:**

**The Northeast Quarter (NE $\frac{1}{4}$ ), the Northeast Quarter of the Northwest Quarter (NE $\frac{1}{4}$ NW $\frac{1}{4}$ ), the North Half of the Southeast Quarter (N $\frac{1}{2}$ SE $\frac{1}{4}$ ) and the Southeast Quarter of the Southeast Quarter (SE $\frac{1}{4}$ SE $\frac{1}{4}$ ) of Section 17, Township 26 North, Range 26 West, M.P.M., Flathead County, Montana.**

**TRACT 22:**

**The South Half (S $\frac{1}{2}$ ) of Section 21, Township 26 North, Range 26 West, M.P.M., Flathead County, Montana.**

**TRACT 23:**

**All of Section 26, Township 26 North, Range 26 West, M.P.M., Flathead County, Montana.**

**TRACT 24:**

**The South Half (S $\frac{1}{2}$ ) and the Southwest Quarter of the Northwest Quarter (SW $\frac{1}{4}$ NW $\frac{1}{4}$ ) of Section 27, Township 26 North, Range 26 West, M.P.M., Flathead County, Montana.**





**TRACT 25:**

**The West Half ( $W\frac{1}{2}$ ) and the West Half of the East Half ( $W\frac{1}{2}E\frac{1}{2}$ ) of Section 29, Township 26 North, Range 26 West, M.P.M., Flathead County, Montana.**

**TRACT 26:**

**The Southeast Quarter ( $SE\frac{1}{4}$ ), the East Half of the Southwest Quarter ( $E\frac{1}{2}SW\frac{1}{4}$ ), the North Half of the Northwest Quarter ( $N\frac{1}{2}NW\frac{1}{4}$ ) and the Southwest Quarter of the Northwest Quarter ( $SW\frac{1}{4}NW\frac{1}{4}$ ) of Section 32, Township 26 North, Range 26 West, M.P.M., Flathead County, Montana.**

**TRACT 27:**

**The East Half ( $E\frac{1}{2}$ ), the Northwest Quarter ( $NW\frac{1}{4}$ ) and the East Half of the Southwest Quarter ( $E\frac{1}{2}SW\frac{1}{4}$ ) of Section 33, Township 26 North, Range 26 West, M.P.M., Flathead County, Montana.**

**TRACT 28:**

**The Northwest Quarter ( $NW\frac{1}{4}$ ), the North Half of the Northeast Quarter ( $N\frac{1}{2}NE\frac{1}{4}$ ) and the Southwest Quarter of the Northeast Quarter ( $SW\frac{1}{4}NE\frac{1}{4}$ ) of Section 34, Township 26 North, Range 26 West, M.P.M., Flathead County, Montana.**

**TRACT 29:**

**The Northwest Quarter ( $NW\frac{1}{4}$ ), the West Half of the Southwest Quarter ( $W\frac{1}{2}SW\frac{1}{4}$ ), the Northeast Quarter of the Southwest Quarter ( $NE\frac{1}{4}SW\frac{1}{4}$ ), the West Half of the Northeast Quarter ( $W\frac{1}{2}NE\frac{1}{4}$ ) and the Northeast Quarter of the Northeast Quarter ( $NE\frac{1}{4}NE\frac{1}{4}$ ) of Section 35, Township 26 North, Range 26 West, M.P.M., Flathead County, Montana.**

**TRACT 31:**

**Government Lots 1, 2, 3, 4, 5, 6, 7, 8, 9, 10, 11 and 12; the South Half ( $S\frac{1}{2}$ ) (All Fractional) Section 1, Township 27 North, Range 25 West, M.P.M., Flathead County, Montana.**

**TRACT 32:**

**Government Lots 1, 2, 3, 4, 5, 6, 7, 8, 9, 10, 11 and 12; the South Half ( $S\frac{1}{2}$ ) (All Fractional) Section 2, Township 27 North, Range 25 West, M.P.M., Flathead County, Montana.**

**TRACT 33:**

**Government Lots 1, 2, 3, 4, 5, 6, 7, 8, 9, 10, 11 and 12; the**



**South Half (S $\frac{1}{2}$ ) (All Fractional) Section 3, Township 27 North,  
Range 25 West, M.P.M., Flathead County, Montana.**

**TRACT 34:**

**Government Lots 1, 2, 3, 4, 5, 6, 7, 8, 9, 10, 11 and 12; the  
South Half (S $\frac{1}{2}$ ) (All Fractional) Section 4, Township 27 North,  
Range 25 West, M.P.M., Flathead County, Montana.**

**TRACT 35:**

**Government Lots 1, 2, 3, 4, 5, 6, 7, 8, 9, 10, 11 and 12; the  
South Half (S $\frac{1}{2}$ ) (All Fractional) Section 5, Township 27 North,  
Range 25 West, M.P.M., Flathead County, Montana.**

**TRACT 36:**

**Government Lots 1, 2, 3, 4, 5, 6, 7, 8, 9, 10, 11, 12, 13 and 14;  
the Southeast Quarter (SE $\frac{1}{4}$ ); the East Half of the Southwest  
Quarter (E $\frac{1}{2}$ SW $\frac{1}{4}$ ) (All Fractional) Section 6, Township 27  
North, Range 25 West, M.P.M., Flathead County, Montana.**

**TRACT 37:**

**Government Lots 1 and 2, the East Half of the Northwest  
Quarter (E $\frac{1}{2}$ NW $\frac{1}{4}$ ) and the Northeast Quarter (NE $\frac{1}{4}$ ) of Section  
7, Township 27 North, Range 25 West, M.P.M., Flathead County,  
Montana.**

**TRACT 38:**

**The Northeast Quarter (NE $\frac{1}{4}$ ) of Section 8, Township 27 North,  
Range 25 West, M.P.M., Flathead County, Montana.**

**AND**

**A tract of land in the Northwest Quarter (NW $\frac{1}{4}$ ) of Section 8,  
Township 27 North, Range 25 West, M.P.M., Flathead County,  
Montana, described as follows:**

**A tract of land in the Northwest Quarter of said Section 8, lying  
North of the Southerly right of way of the existing Anaconda  
Road, said Southerly right of way line being 30.00 feet South of  
and parallel with the following described centerline:**

**Beginning at a point on the West line of said Northwest Quarter  
(NW $\frac{1}{4}$ ) which point lies North 00°05'00" West a distance of  
857.00 feet the West Quarter corner of said Section 8; thence  
North 88°30'00" East a distance of 800.00 feet to a point;  
thence**

**East a distance of 800.00 feet to a point; thence  
North 86°00'00" East a distance of 100.00 feet to a point;  
thence**



North 85°00'00" East a distance of 100.00 feet to a point;  
thence  
North 61°30'00" East a distance of 100.00 feet to a point;  
thence  
North 46°30'00" East a distance of 100.00 feet to a point;  
thence  
North 28°00'00" East a distance of 100.00 feet to a point;  
thence  
North 22°30'00" East a distance of 175.00 feet to a point;  
thence  
North 40°00'00" East a distance of 100.00 feet to a point;  
thence  
North 57°30'00" East a distance of 100.00 feet to a point;  
thence  
North 72°00'00" East a distance of 100.00 feet to a point;  
thence  
North 87°00'00" East a distance of 100.00 feet to a point;  
thence  
South 74°00'00" East a distance of 100.00 feet to a point;  
thence  
South 60°00'00" East a distance of 100.00 feet to a point;  
thence  
South 44°00'00" East a distance of 68.00 feet to a point on the  
East line of said Northwest Quarter (NW<sup>1</sup>/<sub>4</sub>), which point lies  
South 00°03'00" East a distance of 1327.26 feet from the North  
Quarter corner of said Section 8.

**TRACT 39:**

All of Section 9, Township 27 North, Range 25 West, M.P.M.,  
Flathead County, Montana.

**EXCEPTING THEREFROM** the following described tract of land:

A tract of land in the East Half of the Southeast Quarter  
(E<sup>1</sup>/<sub>2</sub>SE<sup>1</sup>/<sub>4</sub>) and the Southeast Quarter of the Northeast Quarter  
(SE<sup>1</sup>/<sub>4</sub>NE<sup>1</sup>/<sub>4</sub>) of Section 9, Township 27 North, Range 25 West,  
M.P.M., Flathead County, Montana, described as follows:

Beginning at a point on the East line of said Section 9, which  
point lies North 00°03'00" West a distance of 800.00 feet from  
the Southeast corner of said Section 9; thence  
North 00°03'00" West a distance of 1833.00 feet to the East  
Quarter corner of said Section 9; thence  
North 00°03'00" West a distance of 330.00 feet to a point;  
thence  
South 89°57'00" West a distance of 1320.00 feet to a point;  
thence  
South 00°03'00" East a distance of 800.00 feet to a point;  
thence  
South 31°05'00" East a distance of 1591.00 feet to a point;  
thence



North 89°57'00" East a distance of 500.00 feet to the place of beginning.

**TRACT 40:**

The North Half (N $\frac{1}{2}$ ), the North Half of the Southeast Quarter (N $\frac{1}{2}$ SE $\frac{1}{4}$ ), and the Southeast Quarter of the Southeast Quarter (SE $\frac{1}{4}$ SE $\frac{1}{4}$ ) of Section 10, Township 27 North, Range 25 West, M.P.M., Flathead County, Montana.

**TRACT 41:**

All of Section 11, Township 27 North, Range 25 West, M.P.M., Flathead County, Montana.

**TRACT 42:**

The West Half (W $\frac{1}{2}$ ) of Section 12, Township 27 North, Range 25 West, M.P.M., Flathead County, Montana.

**TRACT 60:**

Government Lots 1, 2, 3, 4, 5, 6, 7, 8, 9, 10, 11, 12, 13, 14, 15 and 16; the South Half (S $\frac{1}{2}$ ) (All Fractional) Section 1, Township 27 North, Range 26 West, M.P.M., Flathead County, Montana.

**EXCEPTING THEREFROM** that portion of the Southwest Quarter of Section 1, Township 27 North, Range 26 West, P.M.M., Flathead County, Montana, known as Portion "A", described as follows:

The point of beginning being a set capped rebar, on the line common to Section 1 and 2, said point bears North 00°10'47" West 107.32 feet from the corner common to Sections 1, 2, 11 and 12; thence along said common line, North 00°10'47" West for 1,477.53 feet to a set capped rebar; thence South 55°29'20" East for 159.79 feet to a set capped rebar; thence South 53°48'14" East for 208.28 feet to a set capped rebar; thence South 52°19'19" East for 383.52 feet to a set capped rebar; thence South 52°23'59" East for 649.35 feet to a set capped rebar; thence South 63°29'01" West for 360.15 feet to a set capped rebar; thence South 59°14'52" West for 847.23 feet to a set capped rebar; thence South 57°54'44" West for 72.76 feet to a set capped rebar; thence South 56°52'53" West for 1.33 feet to the point of beginning.

**ALSO EXCEPTING THEREFROM** that portion of the Southwest Quarter of Section 1, Township 27 North, Range 26 West, P.M.M., Flathead County, Montana, known as Portion "B", described as follows:

The point of beginning being the corner common to Sections 1, 2, 11 and 12; thence along the line common to Sections 1 and 2,

North 00°10'47" West for 35.83 feet to a set capped rebar; thence North 56°52'53" East for 39.67 feet to a set capped rebar; thence North 57°54'44" East for 71.52 feet to a set capped rebar; thence North 59°14'52" East for 844.31 feet to a set capped rebar; thence North 63°29'01" East for 387.05 feet to a set capped rebar; thence South 52°23'59" East for 897.41 feet to a set capped rebar; thence South 56°45'01" East for 194.39 feet to a set capped rebar; thence South 65°48'54" East for 101.60 feet to a set capped rebar on the line common to Sections 1 and 12; thence along said common line, South 89°53'09" West for 2,131.88 feet to the point of beginning.

**TRACT 61:**

Government Lots 1, 2, 3, 7, 8, 9, 13, 14 and the South Half (S½) of Section 3, Township 27 North, Range 26 West, M.P.M., Flathead County, Montana.

**EXCEPTING THEREFROM** the following described tract of land:

A tract of land located in a portion of Government Lots 7, 8 and 9 and in Government Lots 10, 15 and 16 of Section 3, Township 27 North, Range 26 West, M.P.M., Flathead County, Montana, described as follows:

Commencing at the East Quarter corner of said Section 3, and which point is the true point of beginning; thence South 89°51'55" West on and along the South boundary of said Government Lots 15 and 16, a distance of 2647.24 feet to a point which point is the Center Quarter corner of said Section 3; thence North 00°03'20" East on and along the East boundary of said Government Lots 7, 10 and 15 a distance of 3363.45 feet to a point which lies on the South right-of-way of a 60 foot county road known as Lost Prairie Road; thence on and along said South right-of-way of Lost Prairie Road the following courses: South 63°36'34" East a distance of 131.38 feet to a point of curvature; Southeasterly, on a curve to the left (Delta = 29°22'47", Radius = 518.33 feet), a distance of 265.79 feet to a point of tangency; thence North 87°00'40" East a distance of 861.73 feet to a point of curvature; southeasterly, on a curve to the right (Delta = 48°31'35", Radius = 501.63 feet), a distance of 424.85 feet to a point of tangency; thence South 44°27'45" East a distance of 405.73 feet to a point of curvature; Southeasterly, on a curve to the left (Delta = 04°12'02", Radius = 6217.95 feet) a distance of 455.86 feet to a point of tangency; thence South 48°39'47" East a distance of 106.24 feet to a point of curvature; Southeasterly, on a curve to the left (Delta = 06°02'32", Radius = 2417.33 feet), a distance of 254.92 feet to a point of tangency; thence South 54°42'19" East a distance of 157.53 feet to a point which lies on the East boundary of said Government Lot 9; thence

South 00°01' 09" East on and along said East boundary of Government Lots 9 and 16 a distance of 2218.77 feet to the Point of Beginning.

**AS SHOWN ON CERTIFICATE OF SURVEY NO. 7090.**

**ALSO EXCEPTING THEREFROM** Government Lots 13 and 14 and the South Half (S1/2) of Section 3, Township 27 North, Range 26 West, P.M.M., Flathead County, Montana.

**TRACT 62:**

The West Half of the Southwest Quarter (W $\frac{1}{2}$ SW $\frac{1}{4}$ ), the Southeast Quarter of the Southwest Quarter (SE $\frac{1}{4}$ SW $\frac{1}{4}$ ) and the Southwest Quarter of the Southeast Quarter (SW $\frac{1}{4}$ SE $\frac{1}{4}$ ) of Section 4, Township 27 North, Range 26 West, M.P.M., Flathead County, Montana.

**TRACT 63:**

Government Lots 1, 2, 3, 4, 5, 6, 7, 8, 9, 10, 11, 12, 13, 14, 15, 16, and the South Half (S $\frac{1}{2}$ ) (All Fractional) of Section 5, Township 27 North, Range 26 West, M.P.M., Flathead County, Montana.

**EXCEPTING THEREFROM** a tract of land in Government Lots 4, 5, 11, 12 and 14, of Section 4 and Government Lot 1 of Section 5, Township 27 North, Range 26 West, P.M.M., Flathead County, Montana, described as follows:

Beginning at the Northwest corner of said Section 4 (Northeast corner, Section 5), which is a found aluminum capped monument; thence along the North boundary thereof, South 89°46'02" East 722.15 feet to a found aluminum capped monument and the South  $\frac{1}{4}$  corner of Section 36; thence continuing along the North boundary of said Section 4, North 89°37'17" East, 599.51 feet to a found aluminum capped monument and the Northeast corner of said Government Lot 4; thence along the East boundary of said Lot 4 and Lot 5, South 00°07'00" East 2031.33 feet to a found aluminum capped monument and the Southeast corner of said Lot 5, thence along the North boundary of said Government Lot 11, South 89°47'17" East 1324.31 feet to a found aluminum capped monument and the Northeast corner of said Lot 11; thence along the East boundary of said Lot 11 and Lot 14, South 00°11'30" East 1579.21 feet to a set iron pin, said pin being 30 feet Northeasterly from the centerline of the Lost Prairie Secondary Road; thence along said 30 foot offset, North 41°45'28" West 4848.37 feet to a set iron pin on the North boundary of said Section 5; thence along said North boundary, South 89°46'02" East 573.56 feet to the Point of Beginning.

Tract 1 of Certificate of Survey No. 15014.

**TRACT 64:**

**Government Lots 10, 11, 12, 13, 14, 15, 16, 17, 18, the Southeast Quarter (SE $\frac{1}{4}$ ) and the East Half of the Southwest Quarter (E $\frac{1}{2}$ SW $\frac{1}{4}$ ) of Section 6, Township 27 North, Range 26 West, M.P.M., Flathead County, Montana.**

**TRACT 65:**

**The Northeast Quarter of the Northwest Quarter (NE $\frac{1}{4}$ NW $\frac{1}{4}$ ) and the East Half (E $\frac{1}{2}$ ) of Section 7, Township 27 North, Range 26 West, M.P.M., Flathead County, Montana.**

**TRACT 66:**

**All of Section 8, Township 27 North, Range 26 West, M.P.M., Flathead County, Montana.**

**TRACT 67:**

**All of Section 9, Township 27 North, Range 26 West, M.P.M., Flathead County, Montana.**

**TRACT 68:**

**The South Half of the South Half (S $\frac{1}{2}$ S $\frac{1}{2}$ ) and the Northwest Quarter of the Northwest Quarter (NW $\frac{1}{4}$ NW $\frac{1}{4}$ ) of Section 10, Township 27 North, Range 26 West, M.P.M., Flathead County, Montana.**

**TRACT 69:**

**All of Section 11, Township 27 North, Range 26 West, M.P.M., Flathead County, Montana.**

**TRACT 72:**

**All of Section 15, Township 27 North, Range 26 West, M.P.M., Flathead County, Montana.**

**TRACT 73:**

**The Northeast Quarter (NE $\frac{1}{4}$ ) and the East Half of the Southeast Quarter (E $\frac{1}{2}$ SE $\frac{1}{4}$ ) of Section 17, Township 27 North, Range 26 West, M.P.M., Flathead County, Montana.**

**TRACT 74:**

**The North Half (N $\frac{1}{2}$ ), the Northeast Quarter of the Southwest Quarter (NE $\frac{1}{4}$ SW $\frac{1}{4}$ ), the North Half of the Southeast Quarter (N $\frac{1}{2}$ SE $\frac{1}{4}$ ) and the Southeast Quarter of the Southeast Quarter (SE $\frac{1}{4}$ SE $\frac{1}{4}$ ) of Section 21, Township 27 North, Range 26 West, M.P.M., Flathead County, Montana.**

**TRACT 75:**

**The North Half (N $\frac{1}{2}$ ), the West Half of the Southwest Quarter (W $\frac{1}{2}$ SW $\frac{1}{4}$ ) and the East Half of the Southeast Quarter (E $\frac{1}{2}$ SE $\frac{1}{4}$ ) of Section 22, Township 27 North, Range 26 West, M.P.M., Flathead County, Montana.**

**TRACT 76:**

**All of Section 23, Township 27 North, Range 26 West, M.P.M., Flathead County, Montana.**

**TRACT 78:**

**All of Section 27, Township 27 North, Range 26 West, M.P.M., Flathead County, Montana.**

**TRACT 79:**

**The South Half of the Southeast Quarter (S $\frac{1}{2}$ SE $\frac{1}{4}$ ) of Section 28, Township 27 North, Range 26 West, M.P.M., Flathead County, Montana.**

**TRACT 80:**

**Government Lots 1, 2, 3, 4, 5, 6 and 7; the Northeast Quarter (NE $\frac{1}{4}$ ); the East Half of the Northwest Quarter (E $\frac{1}{2}$ NW $\frac{1}{4}$ ); the Northeast Quarter of the Southwest Quarter (NE $\frac{1}{4}$ SW $\frac{1}{4}$ ); the North Half of the Southeast Quarter (N $\frac{1}{2}$ SE $\frac{1}{4}$ ) (All Fractional) Section 31, Township 27 North, Range 26 West, M.P.M., Flathead county, Montana.**

**TRACT 81:**

**All of Section 33, Township 27 North, Range 26 West, M.P.M., Flathead County, Montana.**

**TRACT 82:**

**The East Half (E $\frac{1}{2}$ ), the East Half of the West Half (E $\frac{1}{2}$ W $\frac{1}{2}$ ), the Northwest Quarter of the Northwest Quarter (NW $\frac{1}{4}$ NW $\frac{1}{4}$ ) and the Southwest Quarter of the Southwest Quarter (SW $\frac{1}{4}$ SW $\frac{1}{4}$ ) of Section 35, Township 27 North, Range 26 West, M.P.M., Flathead County, Montana.**

**TRACT 97:**

**Government Lot 7 and the Northeast Quarter of the Southwest Quarter (NE $\frac{1}{4}$ SW $\frac{1}{4}$ ) of Section 30, Township 28 North, Range 25 West, M.P.M., Flathead County, Montana.**

**EXCEPTING THEREFROM all those lands in the North Half of the**



**Southwest Quarter (N $\frac{1}{2}$ SW $\frac{1}{4}$ ) of Section 30, Township 28 North, Range 25 West, P.M.M., Flathead County, Montana, lying North of the center line of South Pleasant Valley Road, as shown on Certificate of Survey No. 13371, records of Flathead County, Montana.**

**TRACT 115:**

**The South Half and that portion of the S $\frac{1}{2}$ NW $\frac{1}{4}$ , NW $\frac{1}{4}$ NW $\frac{1}{4}$  and Government Lots 2, 3 and 4, lying South of the centerline of South Pleasant Valley Road as described in Certificate of Survey No. 13371, all in Section 25, Township 28 North, Range 26 West, M.P.M., Flathead County, Montana.**

**TRACT 116:**

**The Northwest Quarter (NW $\frac{1}{4}$ ); the South Half (S $\frac{1}{2}$ ), and the South Half of the Northeast Quarter (S $\frac{1}{2}$ NE $\frac{1}{4}$ ) of Section 26, Township 28 North, Range 26 West, M.P.M., Flathead County, Montana.**

**EXCEPTING THEREFROM all those lands in the North Half (N $\frac{1}{2}$ ) of Section 26, Township 28 North, Range 26 West, P.M.M., Flathead County, Montana, lying North of the center line of the South Pleasant Valley Road, as shown on Certificate of Survey No. 13371, records of Flathead County, Montana.**

**TRACT 117:**

**The Northeast Quarter (NE $\frac{1}{4}$ ); the East Half of the Northwest Quarter (E $\frac{1}{2}$ NW $\frac{1}{4}$ ); the Southeast Quarter (SE $\frac{1}{4}$ ); and the East Half of the Southwest Quarter (E $\frac{1}{2}$ SW $\frac{1}{4}$ ) of Section 27, Township 28 North, Range 26 West, M.P.M., Flathead County, Montana.**

**EXCEPTING THEREFROM all those lands in the North Half (N $\frac{1}{2}$ ) of Section 27, Township 28 North, Range 26 West, P.M.M., Flathead County, Montana, lying North of the center line of the South Pleasant Valley Road, as shown on Certificate of Survey No. 13371, records of Flathead County, Montana.**

**TRACT 118:**

**The West Half of the Northwest Quarter (W $\frac{1}{2}$ NW $\frac{1}{4}$ ) and the West Half of the Southwest Quarter (W $\frac{1}{2}$ SW $\frac{1}{4}$ ) of Section 27, Township 28 North, Range 26 West, M.P.M., Flathead County, Montana.**

**TRACT 119:**

**All of Section 28, Township 28 North, Range 26 West, M.P.M., Flathead County, Montana.**

**TRACT 120:**

**All of Section 29, Township 28 North, Range 26 West, M.P.M., Flathead County, Montana.**

**TRACT 121:**

**Government Lots 1, 2, 3 and 4; the East Half ( $E\frac{1}{2}$ ); the East Half of the West Half ( $E\frac{1}{2}W\frac{1}{2}$ ) (All Fractional) Section 30, Township 28 North, Range 26 West, M.P.M., Flathead County, Montana.**

**TRACT 122:**

**The North Half ( $N\frac{1}{2}$ ); the Southeast Quarter ( $SE\frac{1}{4}$ ); and the Northeast Quarter of the Southwest Quarter ( $NE\frac{1}{4}SW\frac{1}{4}$ ) of Section 31, Township 28 North, Range 26 West, M.P.M., Flathead County, Montana.**

**TRACT 123:**

**All of Section 32, Township 28 North, Range 26 West, M.P.M., Flathead County, Montana.**

**TRACT 124:**

**All of Section 33, Township 28 North, Range 26 West, M.P.M., Flathead County, Montana.**

**TRACT 125:**

**All of Section 34, Township 28 North, Range 26 West, M.P.M., Flathead County, Montana.**

**TRACT 126:**

**All of Section 35, Township 28 North, Range 26 West, M.P.M., Flathead County, Montana.**

**TRACT 127:**

**All of Section 36, Township 28 North, Range 26 West, M.P.M., Flathead County, Montana.**

**TRACT 131:**

**The West Half of the West Half ( $W\frac{1}{2}W\frac{1}{2}$ ); the Southeast Quarter of the Southwest Quarter ( $SE\frac{1}{4}SW\frac{1}{4}$ ); the East Half of the Southeast Quarter ( $E\frac{1}{2}SE\frac{1}{4}$ ); the Northeast Quarter of the Northeast Quarter ( $NE\frac{1}{4}NE\frac{1}{4}$ ); and the West Half of the Southeast Quarter of the Northeast Quarter ( $W\frac{1}{2}SE\frac{1}{4}NE\frac{1}{4}$ ) of Section 10, Township 28 North, Range 27 West, M.P.M., Flathead County, Montana.**

**EXCEPTING THEREFROM** that portion of the East Half of the East Half ( $E\frac{1}{2}E\frac{1}{2}$ ) of Section 10, Township 28 North, Range 27 West, P.M.M., Flathead County, Montana, lying easterly of the center line of Coniff Creek Secondary Road as shown on Certificate of Survey No. 13675, records of Flathead County, Montana.

**TRACT 134:**

The West Half ( $W\frac{1}{2}$ ) and the West Half of the East Half ( $W\frac{1}{2}E\frac{1}{2}$ ) of Section 15, Township 28 North, Range 27 West, M.P.M., Flathead County, Montana.

**TRACT 135:**

The East Half of the Southeast Quarter ( $E\frac{1}{2}SE\frac{1}{4}$ ) of Section 25, Township 28 North, Range 27 West, M.P.M., Flathead County, Montana.

**TRACT 136:**

The Southwest Quarter ( $SW\frac{1}{4}$ ) and the Southwest Quarter of the Southeast Quarter ( $SW\frac{1}{4}SE\frac{1}{4}$ ) of Section 27, Township 28 North, Range 27 West, M.P.M., Flathead County, Montana.

**TRACT 137:**

The Southwest Quarter ( $SW\frac{1}{4}$ ); the South Half of the Northwest Quarter ( $S\frac{1}{2}NW\frac{1}{4}$ ); the Northwest Quarter of the Northwest Quarter ( $NW\frac{1}{4}NW\frac{1}{4}$ ); the West Half of the Southeast Quarter ( $W\frac{1}{2}SE\frac{1}{4}$ ); the Southeast Quarter of the Southeast Quarter ( $SE\frac{1}{4}SE\frac{1}{4}$ ) of Section 35, Township 28 North, Range 27 West, M.P.M., Flathead County, Montana.

**EXCEPTING THEREFROM** a tract of land in the Northwest quarter of the Southeast Quarter ( $NW\frac{1}{4}SE\frac{1}{4}$ ) of Section 35, Township 28 North, Range 27 West, P.M.M., Flathead County, Montana, described as follows:

Beginning at the Northeast corner of said  $NW\frac{1}{4}SE\frac{1}{4}$ , which is a found aluminum capped monument; thence along the East boundary thereof, South  $00^{\circ}04'34''$  East 655.18 feet to a set iron pin, said pin being 30 feet Northeasterly from the centerline of the Lost Prairie Secondary Road; thence along said 30 foot offset, North  $54^{\circ}24'55''$  West, 1134.06 feet to a set iron pin on the North boundary of said  $NW\frac{1}{4}SE\frac{1}{4}$ ; thence along said North boundary, South  $89^{\circ}42'19''$  East 921.42 feet to the Point of Beginning.

**ALSO EXCEPTING THEREFROM** a tract of land in the Southeast Quarter of the Southeast Quarter ( $SE\frac{1}{4}SE\frac{1}{4}$ ) of Section 35, Township 28 North, Range 27 West, P.M.M., Flathead County, Montana, described as follows:

Beginning at the Northeast corner of said  $SE\frac{1}{4}SE\frac{1}{4}$ , which is a

found aluminum capped monument; thence along the East boundary thereof, South 00°05'36" East, 266.49 feet to a set iron pin, said pin being 30 feet Northeasterly from the centerline of the Lost Prairie Secondary Road; thence along said 30 foot offset, North 54°24'55" West 460.87 feet to a set iron pin on the North boundary of said SE $\frac{1}{4}$ SE $\frac{1}{4}$ , thence along said North boundary, South 89°44'26" East 374.38 feet to the Point of Beginning.

**TRACT 139:**

The East Half of the Northeast Quarter (E $\frac{1}{2}$ NE $\frac{1}{4}$ ) of Section 28, Township 26 North, Range 26 West, M.P.M., Flathead county, Montana.

**TRACT 198:**

All of Section 7, Township 25 North, Range 25 West, P.M.M., Flathead County, Montana. (Fractional)

**TRACT 207:**

All of Section 19, Township 25 North, Range 25 West, P.M.M., Flathead County, Montana. (Fractional)

**TRACT 216:**

All of Section 31, Township 25 North, Range 25 West, P.M.M., Flathead County, Montana. (Fractional)

**TRACT 220:**

All of Section 1, Township 25 North, Range 26 West, P.M.M., Flathead County, Montana. (Fractional)

**TRACT 221:**

The East Half of the Southeast Quarter (E $\frac{1}{2}$ SE $\frac{1}{4}$ ) of Section 3, Township 25 North, Range 26 West, P.M.M., Flathead County, Montana.

**TRACT 222:**

Government Lots 1, 2 and 3; the Southeast Quarter of the Northwest Quarter; the South Half of the Northeast Quarter and the South Half, all in Section 4, Township 25 North, Range 26 West, P.M.M., Flathead County, Montana.

**TRACT 223:**

The Northwest Quarter of the Northeast Quarter (NW $\frac{1}{4}$ NE $\frac{1}{4}$ ), the Northwest Quarter (NW $\frac{1}{4}$ ), the West Half of the Southwest Quarter (W $\frac{1}{2}$ SW $\frac{1}{4}$ ), the Southwest Quarter of the Southeast

**Quarter (SW $\frac{1}{4}$ SE $\frac{1}{4}$ ) and the East Half of the Southeast Quarter (E $\frac{1}{2}$ SE $\frac{1}{4}$ ) of Section 8, Township 25 North, Range 26 West, P.M.M., Flathead County, Montana.**

**TRACT 224:**

**The North Half of the Northwest Quarter of Section 20, Township 25 North, Range 26 West, P.M.M., Flathead County, Montana.**

**TRACT 225:**

**The East Half; the Northeast Quarter of the Northwest Quarter; the East Half of the Southwest Quarter and the Southwest Quarter of the Southwest Quarter all in Section 21, Township 25 North, Range 26 West, P.M.M., Flathead County, Montana.**

**TRACT 226:**

**All of Section 23, Township 25 North, Range 26 West, P.M.M., Flathead County, Montana.**

**TRACT 227:**

**All of Section 25, Township 25 North, Range 26 West, P.M.M., Flathead County, Montana.**

**TRACT 228:**

**All of Section 27, Township 25 North, Range 26 West, P.M.M., Flathead County, Montana.**

**TRACT 229:**

**The South Half of the Northwest Quarter and the Southwest Quarter of the Southwest Quarter of Section 28, Township 25 North, Range 26 West, P.M.M., Flathead County, Montana.**

**TRACT 230:**

**The North Half of the Northeast Quarter of Section 29, Township 25 North, Range 26 West, P.M.M., Flathead County, Montana.**

**TRACT 231:**

**All of Section 32, Township 25 North, Range 26 West, P.M.M., Flathead County, Montana.**

**TRACT 232:**

**All of Section 35, Township 25 North, Range 26 West, P.M.M., Flathead County, Montana.**

**TRACT 307:**

**All of Section 19, Township 26 North, Range 25 West, P.M.M.,  
Flathead County, Montana. (Fractional)**

**TRACT 316:**

**All of Section 31, Township 26 North, Range 25 West, P.M.M.,  
Flathead County, Montana. (Fractional)**

**TRACT 321:**

**The Southeast Quarter of the Northwest Quarter; the Northeast  
Quarter of the Southwest Quarter and the North Half of the  
Southeast Quarter, all in Section 2, Township 26 North, Range  
26 West, P.M.M., Flathead County, Montana.**

**TRACT 322:**

**Government Lots 3 and 4; the South Half of the Northwest  
Quarter; the East Half of the Southwest Quarter; the East Half  
of the Southeast Quarter and the Southeast Quarter of the  
Northeast Quarter, all in Section 4, Township 26 North, Range  
26 West, P.M.M., Flathead County, Montana.**

**TRACT 323:**

**All of Section 6, Township 26 North, Range 26 West, P.M.M.,  
Flathead County, Montana. (Fractional)**

**TRACT 324:**

**The Northwest Quarter of the Northwest Quarter; the South  
Half of the North Half; the Northeast Quarter of the Northeast  
Quarter; the West Half of the Southwest Quarter; the Northeast  
Quarter of the Southwest Quarter and the Northwest Quarter of  
the Southeast Quarter, all in Section 8, Township 26 North,  
Range 26 West, P.M.M., Flathead County, Montana.**

**TRACT 325:**

**All of Section 10, Township 26 North, Range 26 West, P.M.M.,  
Flathead County, Montana.**

**TRACT 326:**

**All of Section 11, Township 26 North, Range 26 West, P.M.M.,  
Flathead County, Montana.**

**EXCEPTING THEREFROM the Northeast Quarter of the Northeast  
Quarter of said Section 11, Township 26 North, Range 26 West,**

**P.M.M., Flathead County, Montana.**

**TRACT 327:**

**All of Section 13, Township 26 North, Range 26 West, P.M.M., Flathead County, Montana.**

**TRACT 328:**

**All of Section 14, Township 26 North, Range 26 West, P.M.M., Flathead County, Montana.**

**TRACT 329:**

**The Southwest Quarter; the Southwest Quarter of the Northwest Quarter and the South Half of the Southeast Quarter, all in Section 15, Township 26 North, Range 26 West, P.M.M., Flathead County, Montana.**

**TRACT 330:**

**All of Section 16, Township 26 North, Range 26 West, P.M.M., Flathead County, Montana.**

**TRACT 331:**

**The Southwest Quarter of the Southwest Quarter of Section 20, Township 26 North, Range 26 West, P.M.M., Flathead County, Montana.**

**TRACT 332:**

**The North Half of Section 21, Township 26 North, Range 26 West, P.M.M., Flathead County, Montana.**

**TRACT 333:**

**All of Section 22, Township 26 North, Range 26 West, P.M.M., Flathead County, Montana.**

**TRACT 334:**

**All of Section 23, Township 26 North, Range 26 West, P.M.M., Flathead County, Montana.**

**TRACT 335:**

**The West Half of Section 25, Township 26 North, Range 26 West, P.M.M., Flathead County, Montana.**

**TRACT 336:**

**The North Half of the Northwest Quarter; the Southeast Quarter**

of the Northwest Quarter and the Northeast Quarter, all in Section 27, Township 26 North, Range 26 West, P.M.M., Flathead County, Montana.

**TRACT 337:**

The North Half of the Northwest Quarter; the Southeast Quarter of the Northwest Quarter; the East Half of the Southwest Quarter of the Northwest Quarter; the West Half of the Northeast Quarter; the East Half of the Northwest Quarter of the Southwest Quarter; the East Half of the Southwest Quarter; the West Half of the Southeast Quarter and the Southeast Quarter of the Southeast Quarter, all in Section 28, Township 26 North, Range 26 West, P.M.M., Flathead County, Montana.

**TRACT 338:**

The West Half of the Southwest Quarter; the Southeast Quarter of the Northwest Quarter; and the Southwest Quarter of the Northeast Quarter, all in Section 32, Township 26 North, Range 26 West, P.M.M., Flathead County, Montana.

**TRACT 339:**

The South Half and the Southeast Quarter of the Northeast Quarter, all in Section 34, Township 26 North, Range 26 West, P.M.M., Flathead County, Montana.

**TRACT 340:**

The Southeast Quarter; the Southeast Quarter of the Southwest Quarter; and Southeast Quarter of the Northeast Quarter, all in Section 35, Township 26 North, Range 26 West, P.M.M., Flathead County, Montana.

**TRACT 394:**

The East Half of Section 12, Township 27 North, Range 25 West, P.M.M., Flathead County, Montana.

**EXCEPTING THEREFROM** that portion of the East Half of Section 12, Township 27 North, Range 25 West, Principal Meridian, Montana, described as follows:

Beginning at the Southeast corner of Section 12, Township 27 North, Range 25 West; thence North 13°49'39" West 5469.01 feet to the Northerly boundary of said Section 12; thence along said Northerly boundary of said Section 12 North 89°33'21" East 1315.02 feet to the Northeast corner of said Section 12; thence along the Easterly boundary of said



Section 12 the following three courses:  
South 00°14'45" West 1685.88 feet  
South 00°02'18" West 968.85 feet and  
South 00°00'00" West 2666.00 feet to the Point of Beginning.

Portion A of Certificate of Survey No. 19058.

**TRACT 400:**

Lots 1, 2, 3, 4, 5, 6, 7, 8, 9, 10, 11, 12, 15 and 16 of Section 2, Township 27 North, Range 26 West, P.M.M., Flathead County, Montana

EXCEPTING THEREFROM that part of Lots 11 and 12 of Section 2, Township 27 North, Range 26 West, P.M.M., lying South of Highway conveyed by Grantor to the County of Flathead by easement dated January 23, 1936 and recorded in Book 229, Page 153.

ALSO EXCEPTING THEREFROM that portion of Lot 15 in Section 2, Township 27 North, Range 26 West, P.M.M., lying Southwesterly of highway conveyed to the County of Flathead by grantor under easement deed dated January 12, 1936 and recorded in Book 248, Page 268.

**TRACT 401:**

Government Lots 4, 5, 11, 12, 13, 14, 15 and 16; the Northeast Quarter of the Southwest Quarter and the Northwest Quarter of the Southeast Quarter, all in Section 4, Township 27 North, Range 26 West, P.M.M., Flathead County, Montana.

EXCEPTING THEREFROM that portion of land deeded to Ladona R. Monk, aka Ladona Monk and Robert L. Monk in that certain Warranty Deed recorded March 1, 2002 as Instrument No. 200206012530 described as follows:

Tract 1 of Certificate of Survey No. 15014 being and located in Government Lots 4, 5, 11, 12 and 14 of Section 4 and Government Lot 1 of Section 5, all in Township 27 North, Range 26 West, P.M.M., Flathead County, Montana.

**TRACT 402:**

Government Lots 1, 2, 3 and 4; the Southeast Quarter of the Northwest Quarter; and the East Half of the Southwest Quarter, all in Section 7, Township 27 North, Range 26 West, P.M.M., Flathead County, Montana.

**TRACT 403:**

The West Half of the Northeast Quarter; the Southeast Quarter of the Northeast Quarter; the North Half of the Southeast

Quarter; and the Northwest Quarter of the Southwest Quarter, all in Section 10, Township 27 North, Range 26 West, P.M.M., Flathead County, Montana.

**TRACT 404:**

The Northwest Quarter of the Northwest Quarter of Section 14, Township 27 North, Range 26 West, P.M.M., Flathead County, Montana.

**TRACT 405:**

The West Half and the West Half of the Southeast Quarter of Section 17, Township 27 North, Range 26 West, P.M.M., Flathead County, Montana.

**TRACT 406:**

All of Section 18, Township 27 North, Range 26 West, P.M.M., Flathead County, Montana.

**TRACT 407:**

All of Section 19, Township 27 North, Range 26 West, P.M.M., Flathead County, Montana. (Fractional)

**TRACT 408:**

The West Half of the Southwest Quarter, the Southeast Quarter of the Southwest Quarter and the Southwest Quarter of the Southeast Quarter in Section 21, Township 27 North, Range 26 West, P.M.M., Flathead County, Montana.

**TRACT 409:**

The North Half and the West Half of the Southwest Quarter of Section 28, Township 27 North, Range 26 West, P.M.M., Flathead County, Montana.

**TRACT 410:**

All of Section 29, Township 27 North, Range 26 West, P.M.M., Flathead County, Montana.

**TRACT 411:**

**The Southwest Quarter of the Northwest Quarter and the Northwest Quarter of the Southwest Quarter of Section 35, Township 27 North, Range 26 West, P.M.M., Flathead County, Montana.**

**TRACT 457:**

**The Southwest Quarter (SW $\frac{1}{4}$ ), the Southwest Quarter of the Northwest Quarter (SW $\frac{1}{4}$ NW $\frac{1}{4}$ ) and the West Half of the Southeast Quarter of the Northwest Quarter (W $\frac{1}{2}$ SE $\frac{1}{4}$ NW $\frac{1}{4}$ ) of Section 32, Township 28 North, Range 25 West, P.M.M., Flathead County, Montana.**

**TRACT 459:**

**That portion of the Southwest Quarter of Section 22, Township 28 North, Range 26 West, P.M.M., Flathead County, Montana, lying South of the center line of the South Pleasant Valley Road as shown and described on Certificate of Survey No. 13371, records of Flathead County, Montana.**

**TRACT 460:**

**The North Half of the Northeast Quarter (N $\frac{1}{2}$ NE $\frac{1}{4}$ ) of Section 26, Township 28 North, Range 26 West, P.M.M., Flathead County, Montana, lying South of the South Pleasant Valley Road, records of Flathead County, Montana.**

**TRACT 461:**

**The West Half of the East Half; the East Half of the Northwest Quarter and the Northeast Quarter of the Southwest Quarter, all in Section 10, Township 28 North, Range 27 West, P.M.M., Flathead County, Montana.**

**TRACT 463:**

**The North Half and the Southwest Quarter of Section 22, Township 28 North, Range 27 West, P.M.M., Flathead County, Montana.**

**TRACT 464:**

**The North Half of the North Half of Section 34, Township 28 North, Range 27 West, P.M.M., Flathead County, Montana.**

## EXHIBIT B

### Permitted Encumbrances

1. Ad valorem taxes not yet due and payable.
2. All previous reservations, exceptions and conveyances of record of oil, gas, associated hydrocarbons, minerals and mineral substances, and royalty and other minerals rights and interests.
3. All matters that would be revealed by a current, accurate survey or inspection of the Property.
4. Existing zoning, subdivision and land use restrictions.
5. Rights of parties in possession pursuant to the Unrecorded Agreements assigned to Purchaser pursuant to the Unrecorded Agreements Assignment.
6. Riparian rights of others in and to any creeks, rivers, lakes or streams located on or adjoining the Property.
7. All matters affecting the Property set forth in the following recorded deeds conveying title to the Property to Seller, except for any monetary liens, encumbrances, mortgages, deeds of trust, deeds to secure debt, or assessments:  
  
Flathead County:  
Grant Deed – recorded March 30, 2020 as Instrument No. 202000008048  
Grant Deed - recorded March 30, 2020 as Instrument No. 202000008055
8. Lack of legal access to any portion of the Property.
9. Existing of record road rights of way and the right of the public to use such roads.
10. Existing of record railroad rights of way and easements.
11. Existing of record utility easements and rights of way.
12. Any loss or claim due to the indefiniteness or uncertainty in the legal descriptions of the Property.
13. All prior reservations, exceptions and conveyances of water and other water rights and interests.
14. Lost Trail – Deed of Conservation Easement from SPP Montana, LLC to the Montana Department of Fish, Wildlife and Parks, dated December 7, 2020, filed for record December 21, 2020 as Instrument No. 202000043006, Flathead County, Montana records.

15. Amendment, Restatement and Bifurcation of Option Agreement for Purchase of a Conservation Easement (Kootenai East CE — GD) by and between SPP Montana, LLC and The Trust for Public Land.
16. Amendment, Restatement and Bifurcation of Option Agreement for Purchase of a Conservation Easement (Lost Trail Conservation Area CE — GD) by and between SPP Montana, LLC and The Trust for Public Land, dated as of January 8, 2021.
17. Rights of Weyerhaeuser Company pursuant to that certain Entry Permit to Perform Various Activities, dated March 26, 2020 between SPP Montana, LLC and Weyerhaeuser Company.
18. Master Fire Hazard Reduction Agreement #2 between SPP Montana, LLC and The Montana Department of Natural Resources and Conservation Forestry Division dated December \_\_\_, 2020.
19. Thompson-Fisher Conservation Easement Fourth Restatement of Deed of Conservation Easement recorded September 26, 2003 as Instrument No. 2003-269-16230, as amended by the Fifth Amendment to the Thompson-Fisher Conservation Easement recorded October 24, 2019 as Instrument No. 2019-00027397, Flathead County records.

AFTER RECORDING, PLEASE  
RETURN TO:

First American Title Insurance Company 290903 RECORDS BOOK:387 Page: 562 Pages: 27  
3455 Peachtree Road NE, Suite 675 **STATE OF MONTANA, LINCOLN COUNTY**  
Atlanta, GA 30326 RECORDED:02/01/2021 11:15 AM KOI: DEED:17  
NCS 1021060 Robin A. Benson CLERK AND RECORDER

FEE: \$189.00 BY: *Clyde E Rm*

Deputy

TO:First American Title Insurance Company - NCS Atlanta 3455 Peachtree Road NE, Suite 675, Atlanta, Georgia 30326

### GRANT DEED

**SPP MONTANA, LLC**, a Montana limited liability company, with its principal place of business located at 6304 Peake Road, Macon, Georgia, 31210 (hereinafter called "Grantor") for and in consideration of Ten and 00/100 Dollars (\$10.00), and other good and valuable consideration, the receipt and sufficiency of which are hereby acknowledged, does hereby grant, bargain, sell and convey unto **GREEN DIAMOND RESOURCE COMPANY**, a Washington corporation, whose address is 1301 Fifth Avenue, Suite 2700, Seattle, Washington 98101 (hereinafter called "Grantee," ) and unto its successors and assigns forever, that certain real property situated in the County of Lincoln, State of Montana, (collectively, the "Property"), described as follows on Exhibit "A" attached hereto and incorporated herein by this reference.

TOGETHER WITH, but without any implied or express warranty whatsoever with regard to ownership by Grantor or existence thereof, Grantor's right, title and interest in and to all water and water rights not previously reserved or conveyed to third parties.

FURTHER TOGETHER WITH, but without any implied or express warranty whatsoever with regard to ownership by Grantor or existence thereof, title to all minerals and mineral rights and all rights to explore for and extract such minerals as appurtenant to the Property, not previously reserved or conveyed to third parties.

SUBJECT TO those Permitted Exceptions shown on Exhibit "B" attached hereto and incorporated herein by this reference.

TO HAVE AND TO HOLD the same unto the said Grantee and unto its successors and assigns forever, with all appurtenances thereunto belonging.

Grantor covenants with Grantee that it will forever warrant and defend said title to said lands against all lawful claims and encumbrances done or suffered by it during its ownership of said lands, but against none other.

*[Signature page follows]*

IN WITNESS WHEREOF, Grantor has caused this instrument to be executed by its proper officers effective as of this 14 day of January, 2021.

**SPP MONTANA, LLC, a Montana limited liability company**

By: [Signature]  
Patrick C. Patton, Manager

STATE OF Georgia  
COUNTY OF Bibb

On this 12 day of January, 2021, before me personally appeared Patrick C. Patton to me known to be a Manager of SPP MONTANA, LLC, a Montana limited liability company, the entity that executed the within and foregoing instrument, and acknowledged said instrument to be the free and voluntary act and deed of said limited liability company, for the uses and purposes therein mentioned, and on oath stated that s/he is authorized to execute said instrument on behalf of said limited liability company.

IN WITNESS WHEREOF, I have hereunto set my hand and affixed my official seal the day and year first above mentioned.

Lindsay Stokes  
Notary Public in and for the State of Georgia  
Printed Name: Lindsay Stokes  
My appointment expires: 2.14.22



**EXHIBIT A TO DEED**

Real property in the County of Lincoln, State of Montana, described as follows:

**Tract 15**

Government Lots 2, 3, 4, 5, 6, 11, 12, 13 and 14 of Section 2, Township 26 North, Range 29 West, P.M.M., Lincoln County, Montana. EXCEPTING therefrom all that portion of Government Lot 14 conveyed to the Montana Department of Transportation by document recorded November 21, 1996 in Book 230 at Page 754.

**Tract 16 and Tract 17**

Government Lots 1, 2, 3, 4, 5, 6, 7, 8, 9, 10, 11, 12, 13, 14, 15 and 16, and the S $\frac{1}{2}$  of Section 3, Township 26 North, Range 29 West, P.M.M., Lincoln County, Montana.

Excepting therefrom all that portion deeded to The State of Montana in document recorded October 11, 1941 in Book 78 at Page 125.

Also excepting therefrom all that portion deeded to The State of Montana in document recorded November 21, 1996 in Book 230 at Page 748.

**Tract 18**

Government Lots 9, 10, 11, 12, 13, 14, 15 and 16 and the S $\frac{1}{2}$  of Section 4, Township 26 North, Range 29 West, P.M.M., Lincoln County, Montana.

**Tract 19**

Government Lots 1, 2, 3, 4, 5, 6, 7, 8, 9, 10, 11, 12, 13, 14, 15 and 16, the N $\frac{1}{2}$ SW $\frac{1}{4}$ , SW $\frac{1}{4}$ SW $\frac{1}{4}$ , N $\frac{1}{2}$ SE $\frac{1}{4}$ , SE $\frac{1}{4}$ SE $\frac{1}{4}$  and the N $\frac{1}{2}$ SW $\frac{1}{4}$ SE $\frac{1}{4}$  of Section 5, Township 26 North, Range 29 West, P.M.M., Lincoln County, Montana.

**Tract 20**

Government Lots 1, 2, 3 and 4, E $\frac{1}{2}$ W $\frac{1}{2}$ , and the E $\frac{1}{2}$  of Section 7, Township 26 North, Range 29 West, P.M.M., Lincoln County, Montana.

**Tract 21 & 22**

The S $\frac{1}{2}$ NE $\frac{1}{2}$ , NW $\frac{1}{4}$ NW $\frac{1}{4}$ , SE $\frac{1}{4}$ NW $\frac{1}{4}$ , N $\frac{1}{2}$ SW $\frac{1}{4}$ NW $\frac{1}{4}$ , NE $\frac{1}{4}$ NE $\frac{1}{4}$ , NW $\frac{1}{4}$ SE $\frac{1}{4}$ ; of Section 8, Township 26 North, Range 29 West, P.M.M., Lincoln County, Montana.

Excepting therefrom all that portion deeded to the Lincoln



County, Montana in document recorded October 11, 1939 in Book 75 at Page 122. Also Excepting all that portion deeded to the State of Montana in document recorded October 11, 1941 in Book 78 at Page 125. Also excepting therefrom all that portion deeded to the State of Montana in document recorded October 15, 1992 in Book 178 at Page 861 and November 21, 1996 in Book 230 at Page 739.

**Tract 23**

The N $\frac{1}{2}$ N $\frac{1}{2}$  and all that portion of the S $\frac{1}{2}$ N $\frac{1}{2}$  lying north of Highway 2 of Section 9, Township 26 North, Range 29 West, P.M.M., Lincoln County, Montana.

**Tract 24**

All that portion of the SW $\frac{1}{4}$ NE $\frac{1}{4}$  lying south of Highway 2 of Section 9, Township 26 North, Range 29 West, P.M.M., Lincoln County, Montana.

**Tract 25**

All that portion of the N $\frac{1}{2}$ SE $\frac{1}{4}$ NE $\frac{1}{4}$  lying south of Highway 2 of Section 9, Township 26 North, Range 29 West, P.M.M., Lincoln County, Montana.

**Tract 26**

All that portion of the SW $\frac{1}{4}$ NW $\frac{1}{4}$  lying south of Highway 2 of Section 9, Township 26 North, Range 29 West, P.M.M., Lincoln County, Montana.

**Tract 55**

All that portion located in Lincoln County of Section 25, Township 26 North, Range 28 West, P.M.M., Lincoln County, Montana.

**Tract 64**

All of Section 1, Township 26 North, Range 27 West, P.M.M., Lincoln County, Montana. All Fractional

**Tract 65**

All Fractional Section 2, Township 26 North, Range 27 West, P.M.M., Lincoln County, Montana.

**Tract 66**

Government Lots 1, 2, 3 and 4, S $\frac{1}{2}$ N $\frac{1}{2}$ , NE $\frac{1}{4}$ SW $\frac{1}{4}$  and SE $\frac{1}{4}$

lying and being North and East of U.S. Highway No. 2 in Section 3, Township 26 North, Range 27 West, P.M.M., Lincoln County, Montana. Excepting therefrom that part contained in CS #1414.

**Tract 67**

All that portion of Government Lots 1, 2, 3, 6 & 7 lying North of U.S. Highway No. 2 in Section 4, Township 26 North, Range 27 West, P.M.M., Lincoln County, Montana

**Tract 73**

The NW $\frac{1}{4}$ SW $\frac{1}{4}$  and the S $\frac{1}{2}$ S $\frac{1}{2}$  of Section 10, Township 26 North, Range 27 West, P.M.M., Lincoln County, Montana.

**Tract 74**

All that portion of the N $\frac{1}{2}$  and N $\frac{1}{2}$ SE $\frac{1}{4}$  lying North of US Highway No. 2 in Section 11, Township 26 North, Range 27 West, P.M.M., Lincoln County, Montana.

**Tract 75**

All that portion lying North of US Highway No. 2 in Section 12, Township 26 North, Range 27 West, P.M.M., Lincoln County, Montana.

**Tract 76**

All that portion lying within Lincoln County of Section 30, Township 26 North, Range 27 West, P.M.M., Lincoln County, Montana.

**Tract 82**

All of Section 13, Township 27 North, Range 29 West, P.M.M., Lincoln County, Montana.

**Tract 83**

The E $\frac{1}{2}$ W $\frac{1}{2}$ , SW $\frac{1}{4}$ SW $\frac{1}{4}$  and the E $\frac{1}{2}$  of Section 17, Township 27 North, Range 29 West, P.M.M., Lincoln County, Montana.

**Tract 84**

Government Lots 1, 2, and the E $\frac{1}{2}$ NW $\frac{1}{4}$  of Section 18, Township 27 North, Range 29 West, P.M.M., Lincoln County, Montana.

**Tract 85**

Government Lot 4 and the SE $\frac{1}{4}$ SW $\frac{1}{4}$  lying North and East of U.S. Highway No. 2 of Section 18, Township 27 North, Range 29

**West, P.M.M., Lincoln County, Montana.**

**Tract 86**

**The NW $\frac{1}{4}$ SE $\frac{1}{4}$  of Section 18, Township 27 North, Range 29 West, P.M.M., Lincoln County, Montana.**

**Tract 88**

**The E $\frac{1}{2}$ NE $\frac{1}{4}$  and SE $\frac{1}{4}$  of Section 19, Township 27 North, Range 29 West, P.M.M., Lincoln County, Montana. Excepting therefrom all that portion conveyed to the State of Montana Department of Transportation in document recorded July 18, 2002 in Book 275, Page 33.**

**Tract 89**

**All that portion of Government Lots 1, 2, 3 and 4 and the E $\frac{1}{2}$ W $\frac{1}{2}$  in Section 19, Township 27 North, Range 29 West, P.M.M., Lincoln County, Montana. Excepting therefrom all that portion conveyed to the State of Montana Department of Transportation in document recorded July 18, 2002 in Book 275 Page 35.**

**Tract 91**

**All of Section 20, Township 27 North, Range 29 West, P.M.M., Lincoln County, Montana.**

**Tract 92**

**All of Section 21, Township 27 North, Range 29 West, P.M.M., Lincoln County, Montana.**

**Tract 93**

**Government Lots 3 & 4 of Section 23, Township 27 North, Range 29 West, P.M.M., Lincoln County, Montana.**

**Tract 94**

**Government Lots 1, 2, 5, 6 and 7, NE $\frac{1}{4}$ , NE $\frac{1}{4}$ SW $\frac{1}{4}$ , N $\frac{1}{2}$ SE $\frac{1}{2}$  and the E $\frac{1}{2}$ NW $\frac{1}{4}$  of Section 23, Township 27 North, Range 29 West, P.M.M., Lincoln County, Montana.**

**Tract 95, 96 AND 97**

**All of Section 25, Township 27 North, Range 29 West, P.M.M., Lincoln County, Montana.**

**Tract 98**

**The N $\frac{1}{2}$  and SE $\frac{1}{4}$  of Section 27, Township 27 North, Range 29**

**West, P.M.M., Lincoln County, Montana.**

**Tract 99**

**The SW<sup>1</sup>/<sub>4</sub> of Section 27, Township 27 North, Range 29 West, P.M.M., Lincoln County, Montana.**

**Tract 100**

**The NW<sup>1</sup>/<sub>4</sub>NW<sup>1</sup>/<sub>4</sub> of Section 29, Township 27 North, Range 29 West, P.M.M., Lincoln County, Montana. EXCEPTING therefrom all that portion described as Parcel A on Correction CS No. 3800**

**Tract 101 & 102**

**Government Lots 1, 2 and 3, the E<sup>1</sup>/<sub>2</sub>, and the E<sup>1</sup>/<sub>2</sub>W<sup>1</sup>/<sub>2</sub>, Edna Placer and Lexington Placer of Section 29, Township 27 North, Range 29 West, P.M.M., Lincoln County, Montana. Excepting those portions deeded to the State of Montana as set out in instrument recorded October 11, 1941 in Book 78 at Page 125, March 27, 1986 in Book 115 at Page 473 and 477.**

**Tract 103**

**The Caroline Placer, Edna Placer West of Highway No. 2, Lexington Placer, and that portion of Government Lot 1 described as Parcel B on COS No. 3800, in Section 30, Township 27 North, Range 29 West, P.M.M., Lincoln County, Montana. EXCEPTING therefrom all that portion conveyed to the State of Montana for highway purposes as described in document recorded October 11, 1941 in Book 78 at Page 125 AND March 27, 1986 in Book 115 at Page 473 and July 18, 2002 in Book 275 at Page 32.**

**Tract 104**

**All of Section 31, Township 27 North, Range 29 West, P.M.M., Lincoln County, Montana.**

**Tract 105, 106 and 107**

**The E<sup>1</sup>/<sub>2</sub>, the NW<sup>1</sup>/<sub>4</sub>, the E<sup>1</sup>/<sub>2</sub>SW<sup>1</sup>/<sub>4</sub>, the E<sup>1</sup>/<sub>2</sub>W<sup>1</sup>/<sub>2</sub>SW<sup>1</sup>/<sub>4</sub> and Tract C located in the SW<sup>1</sup>/<sub>4</sub> and more particularly shown on Irregular Plat 628, all located in Section 32, Township 27 North, Range 29 West, P.M.M., Lincoln County, Montana. Excepting therefrom Tract A and B as shown on Irregular Plat 628. Also excepting therefrom highway right of way recorded October 11, 1941 in Book 78 at Page 125 and March 27, 1986 in Book 115 at Page 477.**

**Tract 108**

**All of Section 33, Township 27 North, Range 29 West, P.M.M.,**

**Lincoln County, Montana.**

**Tract 109**

**All of Section 34, Township 27 North, Range 29 West, P.M.M.,  
Lincoln County, Montana.**

**Tract 110**

**All of Section 35, Township 27 North, Range 29 West, P.M.M.,  
Lincoln County, Montana.**

**Tract 111**

**All of Section 1, Township 27 North, Range 28 West, P.M.M.,  
Lincoln County, Montana. All Fractional**

**Tract 112**

**Government Lots 1, 8, 9, and 16 of Section 2, Township 27,  
North, Range 28 West, P.M.M., Lincoln County, Montana.**

**Tract 113**

**Government Lots 2, 3, 4, 5, 6, 7, 10, 11, 12, 13, 14, 15 and the  
S½ of Section 2, Township 27 North, Range 28 West, P.M.M.,  
Lincoln County, Montana.**

**Tract 114**

**Government Lots 1, 2, 3, 4, 5, 6, 7 and 8 of Section 3, Township  
27 North, Range 28 West, P.M.M., Lincoln County, Montana.**

**Tract 115**

**Government Lots 9, 10, 11, 12, 13, 14, 15 and 16 and the S½ of  
Section 3, Township 27 North, Range 28 West, P.M.M., Lincoln  
County, Montana.**

**Tract 116**

**All of Section 4, Township 27 North, Range 28 West, P.M.M.,  
Lincoln County, Montana.**

**Tract 117**

**Government Lots 1, 2, 3, 4, 5, 6, 7, 8, 9, 10, 11, 12, 13, 14, 15  
and 16 in Section 5, Township 27 North, Range 28 West, P.M.M.,  
Lincoln County, Montana.**

**Tract 118**

**Government Lots 3, 4, 6, 7 and 11 of Section 6, Township 27**

**North, Range 28 West, P.M.M., Lincoln County, Montana.**

**Tract 119**

**All of Section 9, Township 27 North, Range 28 West, P.M.M., Lincoln County, Montana.**

**Tract 120**

**All of Section 10, Township 27 North, Range 28 West, P.M.M., Lincoln County, Montana.**

**Tract 121**

**All of Section 11, Township 27 North, Range 28 West, P.M.M., Lincoln County, Montana.**

**Tract 122**

**All of Section 12, Township 27 North, Range 28 West, P.M.M., Lincoln County, Montana.**

**Tract 123**

**The E $\frac{1}{2}$ , S $\frac{1}{2}$ SW $\frac{1}{4}$  and the N $\frac{1}{2}$ NW $\frac{1}{4}$  of Section 15, Township 27 North, Range 28 West, P.M.M., Lincoln County, Montana.**

**Tract 124**

**All of Section 19, Township 27 North, Range 28 West, P.M.M., Lincoln County, Montana. All Fractional**

**Tract 125**

**The N $\frac{1}{2}$ NW $\frac{1}{4}$ , SE $\frac{1}{4}$ NW $\frac{1}{4}$ , NW $\frac{1}{4}$ NE $\frac{1}{4}$ , S $\frac{1}{2}$ NE $\frac{1}{4}$ , NE $\frac{1}{4}$ SE $\frac{1}{4}$  and all that portion of the S $\frac{1}{2}$ S $\frac{1}{2}$  lying North and West of U.S. Highway No. 2 of Section 20, Township 27 North, Range 28 West, P.M.M., Lincoln County, Montana.**

**Tract 126**

**That portion of the S $\frac{1}{2}$ S $\frac{1}{2}$  lying South and East of U.S. Highway No. 2 of Section 20, Township 27 North, Range 28 West, P.M.M., Lincoln County, Montana.**

**Tract 127**

**The SW $\frac{1}{4}$ NW $\frac{1}{4}$ , N $\frac{1}{2}$ SW $\frac{1}{4}$  and the NW $\frac{1}{4}$ SE $\frac{1}{4}$  of Section 20, Township 27 North, Range 28 West, P.M.M., Lincoln County, Montana.**

**Tract 128 and 129**

**Government Lot 1, N $\frac{1}{2}$ , SW $\frac{1}{4}$ , N $\frac{1}{2}$ SE $\frac{1}{4}$  and the SW $\frac{1}{4}$ SE $\frac{1}{4}$  of Section 21, Township 27 North, Range 28 West, P.M.M., Lincoln**

**County, Montana. Excepting that part deeded to the State of Montana by document recorded November 25, 1942 in Book 78 at Page 440.**

**Tract 130**

**Government Lots 1, 2, 3 and 4 and the W $\frac{1}{2}$ NW $\frac{1}{4}$  all lying North of Highway 2 in Section 22, Township 27 North, Range 28 West, P.M.M., Lincoln County, Montana.**

**Tract 135**

**E $\frac{1}{2}$ NE $\frac{1}{4}$ NW $\frac{1}{4}$  and the N $\frac{1}{2}$ NE $\frac{1}{4}$  of Section 28, Township 27 North, Range 28 West, P.M.M., Lincoln County, Montana. EXCEPTING therefrom that portion conveyed to Lincoln County by document recorded September 6, 1927 in Book 57 at Page 75.**

**Tract 137 & 138**

**The NW $\frac{1}{4}$  and the W $\frac{1}{2}$ NE $\frac{1}{4}$  of Section 29, Township 27 North, Range 28 West, P.M.M., Lincoln County, Montana.**

**Tract 139, 140 & 141**

**All of Section 30, Township 27 North, Range 28 West, P.M.M., Lincoln County, Montana. Excepting that part deeded to the State of Montana in document recorded June 2, 1966 in Book 151 at page 430 and in document recorded February 14, 1968 in Book 1 at Page 116, records of Lincoln County, Montana.**

**LESS AND EXCEPT the SE $\frac{1}{4}$  of Section 30, Township 27 North, Range 28 West, shown as Parcel B on CS 4698RB and Government Lots 3 and 4, NE  $\frac{1}{4}$ SW  $\frac{1}{4}$  and SE  $\frac{1}{4}$  SW  $\frac{1}{4}$  of Section 30, Township 27 North, Range 28 West, P.M.M., Lincoln County, Montana.**

**Tract 147**

**Government Lots 1, 2, 3, 4, 5, 6, 7, 8, 9, 10, 11, 12, 13, 14, 15 and 16 of Section 1, Township 27 North, Range 27 West, P.M.M., Lincoln County, Montana.**

**Tract 148**

**The S $\frac{1}{2}$  of Section 1, Township 27 North, Range 27 West, P.M.M., Lincoln County, Montana.**

**Tract 149**

**Government Lots 1, 7, 8 and 9 of Section 2, Township 27 North, Range 27 West, P.M.M., Lincoln County, Montana.**

**Tract 150**

**Government Lots 2, 3, 4, 5, and 6, and 10, 11, 12, 13, 14, 15, 16 and the S½ of Section 2, Township 27 North, Range 27 West, P.M.M., Lincoln County, Montana.**

**Tract 151**

**All Fractional Section 3, Township 27 North, Range 27 West, P.M.M., Lincoln County, Montana.**

**Tract 152**

**Government Lots 1, 2, 3, 4, 5, 6, 7, 8, 9, 10, 13, 14, 15, 16, the SW¼ and the SE¼ of Section 4, Township 27 North, Range 27 West, P.M.M., Lincoln County, Montana.**

**Tract 153**

**All of Section 5, Township 27 North, Range 27 West, P.M.M., Lincoln County, Montana. All Fractional**

**Tract 154**

**All of Section 6, Township 27 North, Range 27 West, P.M.M., Lincoln County, Montana.**

**Tract 155**

**All of Section 7, Township 27 North, Range 27 West, P.M.M., Lincoln County, Montana. Fractional**

**Tract 156**

**All of Section 8, Township 27 North, Range 27 West, P.M.M., Lincoln County, Montana.**

**Tract 157**

**All of Section 9, Township 27 North, Range 27 West, P.M.M., Lincoln County, Montana.**

**Tract 158**

**All of Section 11, Township 27 North, Range 27 West, P.M.M., Lincoln County, Montana.**

**Tract 159**

**All of Section 13, Township 27 North, Range 27 West, P.M.M., Lincoln County, Montana.**



**Tract 160**

**All of Section 14, Township 27 North, Range 27 West, P.M.M., Lincoln County, Montana.**

**Tract 161**

**The N $\frac{1}{2}$ NE $\frac{1}{4}$ , N $\frac{1}{2}$ SE $\frac{1}{4}$  and the SE $\frac{1}{4}$ NE $\frac{1}{4}$  of Section 15, Township 27 North, Range 27 West, P.M.M., Lincoln County, Montana.**

**Tract 162**

**The SW $\frac{1}{4}$ NE $\frac{1}{4}$ , W $\frac{1}{2}$  and the S $\frac{1}{2}$ SE $\frac{1}{4}$  of Section 15, Township 27 North, Range 27 West, P.M.M., Lincoln County, Montana.**

**Tract 163**

**All of Section 17, Township 27 North, Range 27 West, P.M.M., Lincoln County, Montana.**

**Tract 164**

**Government Lots 2, 3 and 4, NE $\frac{1}{4}$ NE $\frac{1}{4}$ , SE $\frac{1}{4}$ NW $\frac{1}{4}$ , E $\frac{1}{2}$ SW $\frac{1}{4}$ , S $\frac{1}{2}$ NE $\frac{1}{4}$  and the SE $\frac{1}{4}$  of Section 18, Township 27 North, Range 27 West, P.M.M., Lincoln County, Montana.**

**Tract 166**

**All of Section 20, Township 27 North, Range 27 West, P.M.M., Lincoln County, Montana.**

**Tract 167**

**All of Section 21, Township 27 North, Range 27 West, P.M.M., Lincoln County, Montana.**

**Tract 168**

**The SW $\frac{1}{4}$  of Section 22, Township 27 North, Range 27 West, P.M.M., Lincoln County, Montana.**

**Tract 169**

**The E $\frac{1}{2}$  of Section 22, Township 27 North, Range 27 West, P.M.M., Lincoln County, Montana.**

**Tract 170**

**The S $\frac{1}{2}$ NE $\frac{1}{4}$ , W $\frac{1}{2}$  and the SE $\frac{1}{4}$  of Section 23, Township 27 North, Range 27 West, P.M.M., Lincoln County, Montana.**

**Tract 171**

**The N $\frac{1}{2}$ NE $\frac{1}{4}$  of Section 23, Township 27 North, Range 27 West, P.M.M., Lincoln County, Montana.**

**Tract 172**

**All of Section 25, Township 27 North, Range 27 West, P.M.M., Lincoln County, Montana.**

**Tract 173**

**All of Section 27, Township 27 North, Range 27 West, P.M.M., Lincoln County, Montana.**

**Tract 174**

**All of Section 28, Township 27 North, Range 27 West, P.M.M., Lincoln County, Montana.**

**Tract 179**

**All of Section 33, Township 27 North, Range 27 West, P.M.M., Lincoln County, Montana. EXCEPTING therefrom the SW $\frac{1}{4}$ SW $\frac{1}{4}$ .**

**Tract 180**

**All of Section 34, Township 27 North, Range 27 West, P.M.M., Lincoln County, Montana.**

**Tract 181**

**The S $\frac{1}{2}$  of Section 35, Township 27 North, Range 27 West, P.M.M., Lincoln County, Montana**

**Tract 185**

**All of Section 4, Township 28 North, Range 28 West, P.M.M., Lincoln County, Montana.**

**Tract 186**

**All Fractional Section 5, Township 28 North, Range 28 West, P.M.M., Lincoln County, Montana.**

**Tract 187**

**The S $\frac{1}{2}$ N $\frac{1}{2}$ , SW $\frac{1}{4}$ , N $\frac{1}{2}$ SE $\frac{1}{4}$  and the SW $\frac{1}{4}$ SE $\frac{1}{4}$  of Section 6, Township 28 North, Range 28 West, P.M.M., Lincoln County, Montana**

**Tract 188**

**Government Lots 1, 2, 3 and 4, E $\frac{1}{2}$ W $\frac{1}{2}$ , S $\frac{1}{2}$ SE $\frac{1}{4}$  and the**

**NW $\frac{1}{4}$ NE $\frac{1}{4}$  of Section 7, Township 28 North, Range 28 West,  
P.M.M., Lincoln County, Montana.**

**Tract 189**

**The NE $\frac{1}{4}$ NE $\frac{1}{4}$ , S $\frac{1}{2}$ NE $\frac{1}{4}$  and the N $\frac{1}{2}$ SE $\frac{1}{4}$  of Section 7,  
Township 28 North, Range 28 West, P.M.M., Lincoln County,  
Montana**

**Tract 190**

**All of Section 9, Township 28 North, Range 28 West, P.M.M.,  
Lincoln County, Montana.**

**Tract 191**

**All of Section 17, Township 28 North, Range 28 West, P.M.M.,  
Lincoln County, Montana.**

**Tract 192**

**All Fractional Section 18, Township 28 North, Range 28 West,  
P.M.M., Lincoln County, Montana.**

**Tract 193**

**All Fractional Section 19, Township 28 North, Range 28 West,  
P.M.M., Lincoln County, Montana.**

**Tract 194**

**All of Section 21, Township 28 North, Range 28 West, P.M.M.,  
Lincoln County, Montana.**

**Tract 195**

**All of Section 22, Township 28 North, Range 28 West, P.M.M.,  
Lincoln County, Montana.**

**Tract 196**

**The SW $\frac{1}{4}$  and the S $\frac{1}{2}$ SE $\frac{1}{4}$  of Section 24, Township 28 North,  
Range 28 West, P.M.M., Lincoln County, Montana.**

**Tract 197**

**All of Section 25, Township 28 North, Range 28 West, P.M.M.,  
Lincoln County, Montana**

**Tract 198**

**The S $\frac{1}{2}$ S $\frac{1}{2}$  and the NE $\frac{1}{4}$ SE $\frac{1}{4}$  of Section 26, Township 28 North,**

**Range 28 West, P.M.M., Lincoln County, Montana.**

**Tract 199**

**All of Section 27, Township 28 North, Range 28 West, P.M.M., Lincoln County, Montana.**

**Tract 200**

**The N $\frac{1}{2}$  and the SW $\frac{1}{4}$  of Section 29, Township 28 North, Range 28 West, P.M.M., Lincoln County, Montana.**

**Tract 201**

**The SE $\frac{1}{4}$  of Section 29, Township 28 North, Range 28 West, P.M.M., Lincoln County, Montana**

**Tract 202**

**All of Section 30, Township 28 North, Range 28 West, P.M.M., Lincoln County, Montana.**

**Tract 203**

**Government Lots, 1, 2, 3 & 4 and the E $\frac{1}{2}$ W $\frac{1}{2}$  of Section 31, Township 28 North, Range 28 West, P.M.M., Lincoln County, Montana.**

**Tract 204**

**The E $\frac{1}{2}$  of Section 31, Township 28 North, Range 28 West, P.M.M., Lincoln County, Montana**

**Tract 205**

**All of Section 32, Township 28 North, Range 28 West, P.M.M., Lincoln County, Montana**

**Tract 206**

**The NW $\frac{1}{4}$  and the S $\frac{1}{2}$  of Section 33, Township 28 North, Range 28 West, P.M.M., Lincoln County, Montana.**

**Tract 207**

**The NE $\frac{1}{4}$  of Section 33, Township 28 North, Range 28 West, P.M.M., Lincoln County, Montana**

**Tract 208**

**All of Section 34, Township 28 North, Range 28 West, Lincoln County, P.M.M., Montana.**

**Tract 209**

**The  $W\frac{1}{2}W\frac{1}{2}$  of Section 35, Township 28 North, Range 28 West, P.M.M., Lincoln County, Montana.**

**Tract 210**

**The  $E\frac{1}{2}$ ,  $E\frac{1}{2}W\frac{1}{2}$  of Section 35, Township 28 North, Range 28 West, P.M.M., Lincoln County, Montana.**

**Tract 211**

**All of Section 14, Township 28 North, Range 27- $\frac{1}{2}$  West, P.M.M., Lincoln County, Montana.**

**Tract 212**

**All of Section 23, Township 28 North, Range 27- $\frac{1}{2}$  West, P.M.M., Lincoln County, Montana. Fractional**

**Tract 213**

**Government Lots 3 & 4,  $SW\frac{1}{4}NE\frac{1}{4}$ ,  $W\frac{1}{2}$  and the  $W\frac{1}{2}SE\frac{1}{4}$  of Section 24, Township 28 North, Range 27- $\frac{1}{2}$  West, P.M.M., Lincoln County, Montana**

**Tract 214**

**All Fractional Section 25, Township 28 North, Range 27- $\frac{1}{2}$  West, P.M.M., Lincoln County, Montana**

**Tract 215**

**All of Section 26, Township 28 North, Range 27- $\frac{1}{2}$  West, P.M.M., Lincoln County, Montana**

**Tract 216**

**The  $E\frac{1}{2}$  and Government Lots 1, 2, 3 and 4 of Section 27, Township 28 North, Range 27- $\frac{1}{2}$  West, P.M.M., Lincoln County, Montana**

**Tract 217**

**The  $E\frac{1}{2}$  and Government Lots 1, 2, 3 and 4 of Section 34, Township 28 North, Range 27- $\frac{1}{2}$  West, P.M.M., Lincoln County, Montana**

**Tract 218**

**All of Section 35, Township 28 North, Range 27- $\frac{1}{2}$  West, P.M.M., Lincoln County, Montana**

**Tract 219**

**All of Section 5, Township 28 North, Range 27 West, P.M.M., Lincoln County, Montana.**

**Tract 220**

**All fractional Section 7, Township 28 North, Range 27 West, P.M.M., Lincoln County, Montana.**

**Tract 221**

**All of Section 9, Township 28 North, Range 27 West, P.M.M., Lincoln County, Montana.**

**Tract 222**

**All of Section 17, Township 28 North, Range 27 West, P.M.M., Lincoln County, Montana.**

**Tract 223**

**The S $\frac{1}{2}$ SE $\frac{1}{4}$  and the NW $\frac{1}{4}$ SE $\frac{1}{4}$  of Section 18, Township 28 North, Range 27 West, P.M.M., Lincoln County, Montana.**

**Tract 224**

**All fractional Section 19, Township 28 North, Range 27 West, P.M.M., Lincoln County, Montana.**

**Tract 225**

**The N $\frac{1}{2}$  and the N $\frac{1}{2}$ S $\frac{1}{2}$  of Section 20, Township 28 North, Range 27 West, P.M.M., Lincoln County, Montana.**

**Tract 226**

**The S $\frac{1}{2}$ S $\frac{1}{2}$  of Section 20, Township 28 North, Range 27 West, P.M.M., Lincoln County, Montana.**

**Tract 227**

**All of Section 21, Township 28 North, Range 27 West, P.M.M., Lincoln County, Montana.**

**Tract 228**

**The SW $\frac{1}{4}$ SW $\frac{1}{4}$  of Section 28, Township 28 North, Range 27 West P.M.M., Lincoln County, Montana.**

**Tract 229**

**The S $\frac{1}{2}$ NE $\frac{1}{4}$ , NW $\frac{1}{4}$  and the W $\frac{1}{2}$ SW $\frac{1}{4}$  of Section 29, Township**

**28 North, Range 27 West, P.M.M., Lincoln County, Montana.**

**Tract 230**

**The SE $\frac{1}{4}$  and the E $\frac{1}{2}$ SW $\frac{1}{4}$  of Section 29, Township 28 North, Range 27 West, P.M.M., Lincoln County, Montana.**

**Tract 231**

**The E $\frac{1}{2}$ NE $\frac{1}{4}$  of Section 30, Township 28 North, Range 27 West, P.M.M., Lincoln County, Montana.**

**Tract 232**

**Government Lots 1, 2, 3 and 4 and the E $\frac{1}{2}$ W $\frac{1}{2}$ , W $\frac{1}{2}$ NE $\frac{1}{4}$  and SE $\frac{1}{4}$  of Section 30, Township 28 North, Range 27 West, P.M.M., Lincoln County, Montana.**

**Tract 233**

**All of Section 31, Township 28 North, Range 27 West, P.M.M., Lincoln County, Montana.**

**Tract 234**

**All of Section 32, Township 28 North, Range 27 West, P.M.M., Lincoln County, Montana.**

**Tract 235**

**All of Section 33, Township 28 North, Range 27 West, P.M.M., Lincoln County, Montana.**

**Tract 236**

**All of Section 13, Township 29 North, Range 29 West, P.M.M., Lincoln County, Montana.**

**Tract 237**

**The E $\frac{1}{2}$  and the N $\frac{1}{2}$ NW $\frac{1}{4}$  of Section 23, Township 29 North, Range 29 West, P.M.M., Lincoln County, Montana.**

**Tract 238**

**The S $\frac{1}{2}$ NW $\frac{1}{4}$  and the SW $\frac{1}{4}$  of Section 23, Township 29 North, Range 29 West, P.M.M., Lincoln County, Montana.**

**Tract 239**

**All of Section 24, Township 29 North, Range 29 West, P.M.M., Lincoln County, Montana.**

**Tract 240 and 241**

**All of Section 25, Township 29 North, Range 29 West, P.M.M., Lincoln County, Montana. EXCEPTING therefrom all that portion conveyed to Burlington Northern Inc., successor in interest by merger to the Great Northern Railway Company by document recorded June 3, 1975 in Book 30 at Page 873 and September 19, 1997 in Book 240 at Page 755 and August 29, 1975 in Book 168 at Page 84 and Book 32 at Page 454.**

**Tract 242**

**The E $\frac{1}{2}$ E $\frac{1}{2}$  of Section 26, Township 29 North, Range 29 West, P.M.M., Lincoln County, Montana.**

**Tract 243**

**The SW $\frac{1}{4}$  of Section 26, Township 29 North, Range 29 West, P.M.M., Lincoln County, Montana.**

**Tract 244, 245 and 246**

**All of Section 35, Township 29 North, Range 29 West, P.M.M., Lincoln County, Montana. EXCEPTING therefrom all that portion conveyed to Burlington Northern Inc., successor in interest by merger to the Great Northern Railway Company by document recorded June 3, 1975 in Book 30 at Page 873 and August 29, 1975 in Book 168 at Page 84.**

**Tract 247**

**All Fractional Section 3, Township 29 North, Range 28 West, P.M.M., Lincoln County, Montana.**

**Tract 248**

**All of Section 4, Township 29 North, Range 28 West, P.M.M., Lincoln County, Montana.**

**Tract 249**

**All Fractional Section 5, Township 29 North, Range 28 West, P.M.M., Lincoln County, Montana.**

**Tract 250**

**The S $\frac{1}{2}$ , Section 6, Township 29 North, Range 28 West, P.M.M., Lincoln County, Montana.**

**Tract 251**

**All of Section 7, Township 29 North, Range 28 West, P.M.M.,**



**Lincoln County, Montana.**

**Tract 252**

**All of Section 8, Township 29 North, Range 28 West, P.M.M.,  
Lincoln County, Montana.**

**Tract 253**

**The N $\frac{1}{2}$  and the N $\frac{1}{2}$ S $\frac{1}{2}$  of Section 9, Township 29 North, Range  
28 West, P.M.M., Lincoln County, Montana.**

**Tract 254**

**The S $\frac{1}{2}$ S $\frac{1}{2}$  of Section 9, Township 29 North, Range 28 West,  
P.M.M., Lincoln County, Montana.**

**Tract 255**

**All of Section 10, Township 29 North, Range 28 West, P.M.M.,  
Lincoln County, Montana.**

**Tract 256**

**All of Section 11, Township 29 North, Range 28 West, P.M.M.,  
Lincoln County, Montana.**

**Tract 257**

**The W $\frac{1}{2}$ NW $\frac{1}{4}$ , the SW $\frac{1}{4}$ , SW $\frac{1}{4}$ SE $\frac{1}{4}$  and Government Lots 3  
and 4 of Section 12, Township 29 North, Range 28 West, P.M.M.,  
Lincoln County, Montana.**

**Tract 258 and 259**

**All of Section 13, Township 29 North, Range 28 West, P.M.M.,  
Lincoln County, Montana. EXCEPTING therefrom all that portion  
conveyed to Burlington Northern Inc., successor in interest by  
merger to the Great Northern Railway Company by document  
recorded June 3, 1975 in Book 30 at page 870 and September  
19, 1997 in Book 240 at Page 755 and August 29, 1975 in Book  
168 at Page 79.**

**Tract 260**

**The W $\frac{1}{2}$ NW $\frac{1}{4}$ , SE $\frac{1}{4}$ NW $\frac{1}{4}$ , SW $\frac{1}{4}$ NE $\frac{1}{4}$ , E $\frac{1}{2}$ NE $\frac{1}{4}$  and the S $\frac{1}{2}$  of  
Section 14, Township 29 North, Range 28 West, P.M.M., Lincoln  
County, Montana.**

**Tract 261**

**All of Section 15, Township 29 North, Range 28 West, P.M.M.,  
Lincoln County, Montana.**

**Tract 262**

**All of Section 17, Township 29 North, Range 28 West, P.M.M., Lincoln County, Montana.**

**Tract 263**

**The NW $\frac{1}{4}$  and the S $\frac{1}{2}$  of Section 18, Township 29 North, Range 28 West, P.M.M., Lincoln County, Montana.**

**Tract 264**

**All of Section 19, Township 29 North, Range 28 West, P.M.M., Lincoln County, Montana.**

**Tract 265, 266 and 267**

**The S $\frac{1}{2}$ SW $\frac{1}{4}$  and the E $\frac{1}{2}$  of Section 20, Township 29 North, Range 28 West, P.M.M., Lincoln County, Montana. EXCEPTING therefrom all that portion conveyed to Burlington Northern Inc., successor in interest by merger to the Great Northern Railway Company by document recorded June 3, 1975 in Book 30 at Page 873 and September 19, 1997 in Book 240 at Page 755 and August 29, 1975 in Book 168 at Page 84.**

**Tract 268 and 269**

**The N $\frac{1}{2}$ , the SW $\frac{1}{4}$ , the N $\frac{1}{2}$ SE $\frac{1}{4}$  and the SW $\frac{1}{4}$ SE $\frac{1}{4}$  of Section 21, Township 29 North, Range 28 West, P.M.M., Lincoln County, Montana. EXCEPTING therefrom all that portion conveyed to Burlington Northern Inc., successor in interest by merger to the Great Northern Railway Company by document recorded June 3, 1975 in Book 30 at page 870, March 25, 1970 in Book 8 at Page 185, conveyed to United States of America September 19, 1997 in Book 240 at Page 755.**

**Tract 270**

**The SE $\frac{1}{4}$ SE $\frac{1}{4}$  of Section 21, Township 29 North, Range 28 West, P.M.M., Lincoln County, Montana.**

**Tract 271 and 272**

**All of Section 22, Township 29 North, Range 28 West, P.M.M., Lincoln County, Montana. EXCEPTING therefrom all that portion conveyed to Burlington Northern Inc., successor in interest by merger to the Great Northern Railway Company by document recorded June 3, 1975 in Book 30 at page 870 and conveyed to United States of America September 19, 1997 in Book 240 at Page 755.**

**Tract 273 and 274**

**All of Section 23, Township 29 North, Range 28 West, P.M.M., Lincoln County, Montana. EXCEPTING therefrom all that portion conveyed to Burlington Northern Inc., successor in interest by merger to the Great Northern Railway Company by document recorded June 3, 1975 in Book 30 at page 870 and conveyed to United States of America September 19, 1997 in Book 240 at Page 755.**

**Tract 275 and 276**

**The NW $\frac{1}{4}$ , the SE $\frac{1}{4}$ SW $\frac{1}{4}$  and the S $\frac{1}{2}$ SE $\frac{1}{4}$  of Section 24, Township 29 North, Range 28 West, P.M.M., Lincoln County, Montana. EXCEPTING therefrom all that portion conveyed to Burlington Northern Inc., successor in interest by merger to the Great Northern Railway Company by document recorded June 3, 1975 in Book 30 at page 870, August 29, 1975 in Book 168 at Page 79 and conveyed to United States of America September 19, 1997 in Book 240 at Page 755.**

**Tract 277**

**All of Section 26, Township 29 North, Range 28 West, P.M.M., Lincoln County, Montana.**

**Tract 278**

**All of Section 27, Township 29 North, Range 28 West, P.M.M., Lincoln County, Montana.**

**Tract 279**

**All of Section 28, Township 29 North, Range 28 West, P.M.M., Lincoln County, Montana.**

**Tract 280 and 281**

**All of Section 29, Township 29 North, Range 28 West, P.M.M., Lincoln County, Montana. EXCEPTING therefrom all that portion conveyed to Burlington Northern Inc., successor in interest by merger to the Great Northern Railway Company by document recorded June 3, 1975 in Book 30 at Page 873 and conveyed to United States of America September 19, 1997 in Book 240 at Page 755.**

**Tract 282**

**The N $\frac{1}{2}$ NW $\frac{1}{4}$  and the NW $\frac{1}{4}$ NE $\frac{1}{4}$  of Section 30, Township 29 North, Range 28 West, P.M.M., Lincoln County, Montana.**

**Tract 283**

**All of Section 31, Township 29 North, Range 28 West, P.M.M.,**

**Lincoln County, Montana.**

**Tract 284**

**All of Section 33, Township 29 North, Range 28 West, P.M.M., Lincoln County, Montana.**

**Tract 307, 308 and 309**

**Government Lot 2, in Section 18, Township 29 North, Range 27 West, P.M.M., Lincoln County, Montana. Excepting therefrom right of way for road and right of way for railroad as set out in instrument recorded June 3, 1975 in Book 30 at page 870 and August 29, 1975 in Book 32 at Page 484.**

**Tract 310**

**The SW $\frac{1}{4}$ NW $\frac{1}{4}$  and N $\frac{1}{2}$ SW $\frac{1}{4}$  of Section 19, Township 29 North, Range 27 West, P.M.M., Lincoln County, Montana.**

**Tract 311**

**All of Section 23, Township 29 North, Range 27 West, P.M.M., Lincoln County, Montana.**

**Tract 312**

**Government Lots 2, 3, 4, the W $\frac{1}{2}$ SE $\frac{1}{4}$  and the SW $\frac{1}{4}$  of Section 24, Township 29 North, Range 27 West, P.M.M., Lincoln County, Montana. Excepting that portion deeded to the United States of America as set out in instrument recorded November 30, 1942 in Book 78 at Page 442.**

**Tract 313**

**All fractional Section 25, Township 29 North, Range 27 West, P.M.M., Lincoln County, Montana.**

**Tract 314**

**All of Section 27, Township 29 North, Range 27 West, P.M.M., Lincoln County, Montana.**

**Tract 315**

**All fractional Section 35, Township 29 North, Range 27 West, P.M.M., Lincoln County, Montana.**

**Tract 356**

**All of Section 25, Township 30 North, Range 28 West, P.M.M., Lincoln County, Montana.**

**Tract 357**

**All of Section 27, Township 30 North, Range 28 West, P.M.M., Lincoln County, Montana.**

**Tract 358**

**All of Section 29, Township 30 North, Range 28 West, P.M.M., Lincoln County, Montana, Excepting therefrom the NW $\frac{1}{4}$ NW $\frac{1}{4}$ SW $\frac{1}{4}$ SW $\frac{1}{4}$ .**

**Tract 359**

**All Fractional Section 33, Township 30 North, Range 28 West, P.M.M., Lincoln County, Montana.**

**Tract 360**

**All Fractional Section 35, Township 30 North, Range 28 West, P.M.M., Lincoln County, Montana.**

**Tract 445**

**Government Lots 3, 4, 5, 6, 11, 12, 13 and 14, of Section 1, Township 26 North, Range 29 West, P.M.M., Lincoln County, Montana. Excepting therefrom all that portion deeded to Lincoln County, Montana in document recorded October 11, 1939 in Book 75 at Page 122, November 12, 1952 in Book 101 Page 604, July 6, 1961 in Book 132 at Page 390 and to Montana Department of Transportation in document recorded November 21, 1996 in Book 230 at Page 758.**

**Tract 446**

**The S $\frac{1}{2}$  of Section 9, Township 26 North, Range 27 West, P.M.M., Lincoln County, Montana.**

**Tract 447**

**That portion of Section 13, Township 27 North, Range 28 West, P.M.M., Lincoln County, Montana, lying East of the East boundary of Parcel 1 CS No. 3669.**

**Tract 448**

**All of Section 14, Township 27 North, Range 28 West, P.M.M., Lincoln County, Montana. EXCEPTING therefrom all that portion lying within the boundaries of Parkside at Fisher River Subdivision Plat 6892**

**Tract 449**

**The N $\frac{1}{2}$  of Section 26, Township 27 North, Range 27 West,  
P.M.M., Lincoln County, Montana.**

**EXHIBIT B****Permitted Encumbrances**

1. Ad valorem taxes not yet due and payable.
2. All previous reservations, exceptions and conveyances of record of oil, gas, associated hydrocarbons, minerals and mineral substances, and royalty and other minerals rights and interests.
3. All matters that would be revealed by a current, accurate survey or inspection of the Property.
4. Existing zoning, subdivision and land use restrictions.
5. Rights of parties in possession pursuant to the Unrecorded Agreements assigned to Purchaser pursuant to the Unrecorded Agreements Assignment.
6. Riparian rights of others in and to any creeks, rivers, lakes or streams located on or adjoining the Property.
7. All matters affecting the Property set forth the following recorded deeds conveying title to the Property to Seller, except for any monetary liens, encumbrances, mortgages, deeds of trust, deeds to secure debt, or assessments:  
  
Lincoln County:  
Grant Deed – recorded March 27, 2020 as Instrument No. 284697 in Book 381, Page 708  
Grant Deed - recorded March 27, 2020 as Instrument No. 284698 in Book 381, Page 709
8. Lack of legal access to any portion of the Property.
9. Existing of record road rights of way and the right of the public to use such roads.
10. Existing of record railroad rights of way and easements.
11. Existing of record utility easements and rights of way.
12. Any loss or claim due to the indefiniteness or uncertainty in the legal descriptions of the Property.
13. All prior reservations, exceptions and conveyances of water and other water rights and interests.

14. Amendment, Restatement and Bifurcation of Option Agreement for Purchase of a Conservation Easement (Kootenai East CE – GD) by and between SPP Montana, LLC and The Trust for Public Land.
15. Amendment, Restatement and Bifurcation of Option Agreement for Purchase of a Conservation Easement (Lost Trail Conservation Area CE – GD) by and between SPP Montana, LLC and The Trust for Public Land, dated as of January 8, 2021.
16. Rights of Weyerhaeuser Company pursuant to that certain Entry Permit to Perform Various Activities, dated March 26, 2020 between SPP Montana, LLC and Weyerhaeuser Company.
17. Master Fire Hazard Reduction Agreement #2 between SPP Montana, LLC and The Montana Department of Natural Resources and Conservation Forestry Division dated December \_\_\_, 2020.
18. Thompson-Fisher Conservation Easement Fourth Restatement of Deed of Conservation Easement recorded September 26, 2003 in Book 284, Page 106, Instrument #170875, as amended by that certain Fifth Amendment to Thompson-Fisher Deed of Conservation Easement recorded October 25, 2019 in Book 379 Page 644 Instrument #282403.




**319936 WARRANTY DEED**

STATE OF MONTANA SANDERS COUNTY

RECORDED: 1/29/2021 3:08 PM

Pages: 26

Nichol Scribner Clerk and Recorder

FEE: \$182.00 BY: 

Return To: FIRST AMERICAN TITLE INSURANCE COM

AFTER RECORDING, PLEASE  
RETURN TO:

First American Title Insurance Company  
3455 Peachtree Road NE, Suite 675  
Atlanta, GA 30326  
NCS 1021060

**GRANT DEED**

**SPP MONTANA, LLC**, a Montana limited liability company, with its principal place of business located at 6304 Peake Road, Macon, Georgia, 31210 (hereinafter called "Grantor") for and in consideration of Ten and 00/100 Dollars (\$10.00), and other good and valuable consideration, the receipt and sufficiency of which are hereby acknowledged, does hereby grant, bargain, sell and convey unto **GREEN DIAMOND RESOURCE COMPANY**, a Washington corporation, whose address is 1301 Fifth Avenue, Suite 2700, Seattle, Washington 98101 (hereinafter called "Grantee," ) and unto its successors and assigns forever, that certain real property situated in the County of Sanders, State of Montana, (collectively, the "Property"), described as follows on Exhibit "A" attached hereto and incorporated herein by this reference.

TOGETHER WITH, but without any implied or express warranty whatsoever with regard to ownership by Grantor or existence thereof, Grantor's right, title and interest in and to all water and water rights not previously reserved or conveyed to third parties.

FURTHER TOGETHER WITH, but without any implied or express warranty whatsoever with regard to ownership by Grantor or existence thereof, title to all minerals and mineral rights and all rights to explore for and extract such minerals as appurtenant to the Property, not previously reserved or conveyed to third parties.

SUBJECT TO those Permitted Exceptions shown on Exhibit "B" attached hereto and incorporated herein by this reference.

TO HAVE AND TO HOLD the same unto the said Grantee and unto its successors and assigns forever, with all appurtenances thereunto belonging.

Grantor covenants with Grantee that it will forever warrant and defend said title to said lands against all lawful claims and encumbrances done or suffered by it during its ownership of said lands, but against none other.

*[Signature page follows]*

IN WITNESS WHEREOF, Grantor has caused this instrument to be executed by its proper officers effective as of this 14 day of January, 2021.

**SPP MONTANA, LLC, a Montana limited liability company**


By: [Signature]  
Patrick C. Patton, Manager

STATE OF Georgia  
COUNTY OF Bibb

On this 12 day of January, 2021, before me personally appeared Patrick C. Patton to me known to be a Manager of SPP MONTANA, LLC, a Montana limited liability company, the entity that executed the within and foregoing instrument, and acknowledged said instrument to be the free and voluntary act and deed of said limited liability company, for the uses and purposes therein mentioned, and on oath stated that s/he is authorized to execute said instrument on behalf of said limited liability company.

IN WITNESS WHEREOF, I have hereunto set my hand and affixed my official seal the day and year first above mentioned.

[Signature]  
Notary Public in and for the State of Georgia  
Printed Name: Lindsay Stokes  
My appointment expires: 2.14.22



**EXHIBIT A**

Real property in the County of Sanders, State of Montana, described as follows:

**TRACT 22:**

Government Lots 1, 2, 3, 4, and 5, S $\frac{1}{2}$ NE $\frac{1}{4}$ , SE $\frac{1}{4}$ NW $\frac{1}{4}$ , NE $\frac{1}{4}$ SW $\frac{1}{4}$ , and N $\frac{1}{2}$ SE $\frac{1}{4}$  of Section 6, Township 20 North, Range 26 West, P.M.M., Sanders County, Montana.

**TRACT 25:**

Government Lots 1, 2, and 3 of Section 1, Township 20 North, Range 27 West, P.M.M., Sanders County, Montana.

**TRACT 35:**

Government Lot 4 and S $\frac{1}{2}$ NW $\frac{1}{4}$  of Section 6, Township 21 North, Range 25 West, P.M.M., Sanders County, Montana.

**TRACT 46:**

NE $\frac{1}{4}$ , NW $\frac{1}{4}$ SE $\frac{1}{4}$ , E $\frac{1}{2}$ NW $\frac{1}{4}$  and SW $\frac{1}{4}$ NW $\frac{1}{4}$  of Section 2, Township 21 North, Range 26 West, M.P.M., Sanders County, Montana.

Less and excepting therefrom:

**TRACT 47:**

N $\frac{1}{2}$ , SE $\frac{1}{4}$ , and E $\frac{1}{2}$ SW $\frac{1}{4}$  of Section 3, Township 21 North, Range 26 West, M.P.M., Sanders County, Montana.

**TRACT 48:**

N $\frac{1}{2}$ , SW $\frac{1}{4}$ SE $\frac{1}{4}$ , S $\frac{1}{2}$ SW $\frac{1}{4}$ , and NW $\frac{1}{4}$ SW $\frac{1}{4}$  of Section 4, Township 21 North, Range 26 West, M.P.M., Sanders County, Montana.

**TRACT 49:**

All of Section 5, Township 21 North, Range 26 West, P.M.M., Sanders County, Montana.

**TRACT 50:**

Government Lots 1, 2, 3, and 4, E $\frac{1}{2}$ W $\frac{1}{2}$ , and E $\frac{1}{2}$  of Section 6, Township 21 North, Range 26 West, P.M.M., Sanders County, Montana.

**TRACT 51:**

Government Lots 1, 2, 3, and 4, E $\frac{1}{2}$ W $\frac{1}{2}$ , and E $\frac{1}{2}$  of Section 7, Township 21 North, Range 26 West, P.M.M., Sanders County, Montana.

**TRACT 52:**

All of Section 8, Township 21 North, Range 26 West, P.M.M., in Sanders County, Montana.

**TRACT 53:**

**W $\frac{1}{2}$ E $\frac{1}{2}$  and W $\frac{1}{2}$  of Section 9, Township 21 North, Range 26 West, M.P.M., Sanders County, Montana.**

**TRACT 55:**

**All of Section 17, Township 21 North, Range 26 West, P.M.M., Sanders County, Montana.**

**TRACT 56:**

**Government Lots 1, 2, 3, and 4, E $\frac{1}{2}$ W $\frac{1}{2}$ , and E $\frac{1}{2}$  of Section 18, Township 21 North, Range 26 West, P.M.M., Sanders County, Montana.**

**TRACT 57:**

**Government Lots 1, 2, 3, and 4, E $\frac{1}{2}$ W $\frac{1}{2}$ , and E $\frac{1}{2}$  of Section 19, Township 21 North, Range 26 West, P.M.M., Sanders County, Montana.**

**TRACT 58:**

**E $\frac{1}{2}$ , SW $\frac{1}{4}$ , and S $\frac{1}{2}$ NW $\frac{1}{4}$  of Section 20, Township 21 North, Range 26 West, P.M.M., Sanders County, Montana.**

**TRACT 59:**

**All of Section 21, Township 21 North, Range 26 West, P.M.M., Sanders County, Montana.**

**TRACT 60:**

**All of Section 27, Township 21 North, Range 26 West, P.M.M., Sanders County, Montana.**

**TRACT 61:**

**N $\frac{1}{2}$ NW $\frac{1}{4}$  and S $\frac{1}{2}$ SW $\frac{1}{4}$  of Section 28, Township 21 North, Range 26 West, P.M.M., Sanders County, Montana.**

**TRACT 62:**

**All of Section 29, Township 21 North, Range 26 West, P.M.M., Sanders County, Montana.**

**TRACT 63:**

**E $\frac{1}{2}$ NW $\frac{1}{4}$ , NE $\frac{1}{4}$ SW $\frac{1}{4}$ , and E $\frac{1}{2}$  of Section 30, Township 21 North, Range 26 West, M.P.M., Sanders County, Montana.**

**TRACT 64:**

**Government Lot 7, NE $\frac{1}{4}$ NW $\frac{1}{4}$ , NE $\frac{1}{4}$ , and N $\frac{1}{2}$ SE $\frac{1}{4}$  of Section 31, Township 21 North, Range 26 West, M.P.M., Sanders County, Montana.**

**TRACT 65:**

**Government Lots 1, 2, 3, and 4, N $\frac{1}{2}$ , and N $\frac{1}{2}$ S $\frac{1}{2}$  of Section 32, Township 21 North, Range 26 West, P.M.M., Sanders County, Montana.**

**TRACT 66:**

**Government Lots 1, 2, and 3, N $\frac{1}{2}$ , and N $\frac{1}{2}$ S $\frac{1}{2}$  of Section 33,**

**Township 21 North, Range 26 West, M.P.M., Sanders County, Montana.**

**TRACT 67:**

**N $\frac{1}{2}$  and N $\frac{1}{2}$ S $\frac{1}{2}$  of Section 34, Township 21 North, Range 26 West, M.P.M., Sanders County, Montana.**

**TRACT 68:**

**W $\frac{1}{2}$ NW $\frac{1}{4}$  and NW $\frac{1}{4}$ SW $\frac{1}{4}$  of Section 35, Township 21 North, Range 26 West, M.P.M., Sanders County, Montana.**

**TRACT 69:**

**SE $\frac{1}{4}$ NE $\frac{1}{4}$  and E $\frac{1}{2}$ SE $\frac{1}{4}$  of Section 13, Township 21 North, Range 27 West, M.P.M., Sanders County, Montana.**

**TRACT 70:**

**E $\frac{1}{2}$ E $\frac{1}{2}$  of Section 24, Township 21 North, Range 27 West, M.P.M., Sanders County, Montana.**

**TRACT 71:**

**E $\frac{1}{2}$ NE $\frac{1}{4}$  of Section 25, Township 21 North, Range 27 West, M.P.M., Sanders County, Montana.**

**TRACT 72:**

**Government Lots 1, 2, 3, and 4, S $\frac{1}{2}$ N $\frac{1}{2}$ , and S $\frac{1}{2}$  of Section 1, Township 22 North, Range 26 West, P.M.M., Sanders County, Montana.**

**TRACT 73:**

**NW $\frac{1}{4}$ SE $\frac{1}{4}$ , S $\frac{1}{2}$ SE $\frac{1}{4}$ , and SW $\frac{1}{4}$  of Section 2, Township 22 North, Range 26 West, P.M.M., Sanders County, Montana.**

**TRACT 74:**

**Government Lots 1, 2, 3, and 4, S $\frac{1}{2}$ N $\frac{1}{2}$ , and S $\frac{1}{2}$  of Section 3, Township 22 North, Range 26 West, P.M.M., Sanders County, Montana.**

**TRACT 75:**

**Government Lots 1, 2, 3, and 4, S $\frac{1}{2}$ N $\frac{1}{2}$ , and S $\frac{1}{2}$  of Section 5, Township 22 North, Range 26 West, P.M.M., Sanders County, Montana.**

**TRACT 76:**

**Government Lots 1, 2, 3, and 4, E $\frac{1}{2}$ W $\frac{1}{2}$ , and E $\frac{1}{2}$  of Section 7, Township 22 North, Range 26 West, P.M.M., Sanders County, Montana. Being further described as Certificate of Survey No. 2834.**

**TRACT 77:**

**All of Section 9, Township 22 North, Range 26 West, P.M.M., Sanders County, Montana. Being further described as Certificate of Survey No. 2834.**

**TRACT 78:**

**NE $\frac{1}{4}$ NE $\frac{1}{4}$ , W $\frac{1}{2}$ E $\frac{1}{2}$ , and W $\frac{1}{2}$  of Section 10, Township 22 North, Range 26 West, M.P.M., Sanders County, Montana.**

**TRACT 79:**

**NE $\frac{1}{4}$ , N $\frac{1}{2}$ NW $\frac{1}{4}$ , S $\frac{1}{2}$ NW $\frac{1}{4}$ , and S $\frac{1}{2}$  of Section 11, Township 22 North, Range 26 West, P.M.M., Sanders County, Montana.**

**TRACT 80:**

**E $\frac{1}{2}$ , SW $\frac{1}{4}$ , SE $\frac{1}{4}$ NW $\frac{1}{4}$ , N $\frac{1}{2}$ NW $\frac{1}{4}$ , and SW $\frac{1}{4}$ NW $\frac{1}{4}$  of Section 13, Township 22 North, Range 26 West, P.M.M., Sanders County, Montana.**

**TRACT 81:**

**All of Section 14, Township 22 North, Range 26 West, M.P.M., Sanders County, Montana.**

**TRACT 82:**

**All of Section 15, Township 22 North, Range 26 West, P.M.M., Sanders County, Montana.**

**TRACT 83:**

**All of Section 17, Township 22 North, Range 26 West, P.M.M., Sanders County, Montana.**

**TRACT 84:**

**Government Lots 1, 2, 3, and 4, E $\frac{1}{2}$ W $\frac{1}{2}$ , and E $\frac{1}{2}$  of Section 19, Township 22 North, Range 26 West, P.M.M., Sanders County, Montana.**

**TRACT 85:**

**All of Section 20, Township 22 North, Range 26 West, P.M.M., Sanders County, Montana.**

**TRACT 86:**

**All of Section 21, Township 22 North, Range 26 West, P.M.M., Sanders County, Montana.**

**TRACT 87:**

**All of Section 22, Township 22 North, Range 26 West, P.M.M., Sanders County, Montana.**

**TRACT 88:**

**All of Section 23, Township 22 North, Range 26 West, P.M.M., Sanders County, Montana.**

**TRACT 89:**

**NE $\frac{1}{4}$ NW $\frac{1}{4}$ , NW $\frac{1}{4}$ NE $\frac{1}{4}$ , S $\frac{1}{2}$ NE $\frac{1}{4}$ , S $\frac{1}{2}$ , W $\frac{1}{2}$ NW $\frac{1}{4}$ , SE $\frac{1}{4}$ NW $\frac{1}{4}$ , and NE $\frac{1}{4}$ NE $\frac{1}{4}$  of Section 25, Township 22 North, Range 26 West, P.M.M., Sanders County, Montana.**

**TRACT 90:**

**All of Section 27, Township 22 North, Range 26 West, P.M.M.,**

**Sanders County, Montana.**

**TRACT 91:**

**All of Section 28, Township 22 North, Range 26 West, P.M.M., Sanders County, Montana.**

**TRACT 92:**

**All of Section 29, Township 22 North, Range 26 West, P.M.M., Sanders County, Montana.**

**TRACT 93:**

**Government Lots 1, 2, 3, and 4, SE $\frac{1}{4}$ NW $\frac{1}{4}$ , E $\frac{1}{2}$ SW $\frac{1}{4}$ , NW $\frac{1}{4}$ SE $\frac{1}{4}$ , and NE $\frac{1}{4}$ NE $\frac{1}{4}$  of Section 30, Township 22 North, Range 26 West, P.M.M., Sanders County, Montana.**

**TRACT 94:**

**Government Lots 1, 2, 3, and 4, SE $\frac{1}{4}$ NW $\frac{1}{4}$ , E $\frac{1}{2}$ SW $\frac{1}{4}$ , E $\frac{1}{2}$ , and NE $\frac{1}{4}$ NW $\frac{1}{4}$  of Section 31, Township 22 North, Range 26 West, P.M.M., Sanders County, Montana.**

**TRACT 95:**

**S $\frac{1}{2}$ S $\frac{1}{2}$  and NE $\frac{1}{4}$  of Section 32, Township 22 North, Range 26 West, P.M.M., Sanders County, Montana.**

**TRACT 96:**

**E $\frac{1}{2}$ , E $\frac{1}{2}$ NW $\frac{1}{4}$ , SW $\frac{1}{4}$ , and W $\frac{1}{2}$ NW $\frac{1}{4}$  of Section 33, Township 22 North, Range 26 West, P.M.M., Sanders County, Montana.**

**TRACT 97:**

**All of Section 34, Township 22 North, Range 26 West, P.M.M., Sanders County, Montana.**

**TRACT 98:**

**All of Section 35, Township 22 North, Range 26 West, P.M.M., Sanders County, Montana.**

**TRACT 99:**

**Government Lots 1, 2, 3, and 4, S $\frac{1}{2}$ N $\frac{1}{2}$ , and S $\frac{1}{2}$  of Section 1, Township 22 North, Range 27 West, P.M.M., Sanders County, Montana.**

**Less and excepting therefrom:**

**A portion of Government Lot 4, of Section 1, Township 22 North, Range 27 West, P.M.M., in Sanders County, Montana, as shown on Relocation Boundary Certificate of Survey No. 3611. All as conveyed in Deed recorded as Document No. 315956.**

**TRACT 100:**

**Government Lots 3 and 4, S $\frac{1}{2}$ NW $\frac{1}{4}$ , and SW $\frac{1}{4}$  of Section 2, Township 22 North, Range 27 West, P.M.M., Sanders County, Montana.**

**TRACT 101:**

**Government Lots 1, 2, 3, and 4, S $\frac{1}{2}$ N $\frac{1}{2}$ , and S $\frac{1}{2}$  of Section 3,**

**Township 22 North, Range 27 West, P.M.M., Sanders County, Montana.**

**TRACT 102:**

**Government Lots 1 and 4, and S $\frac{1}{2}$ N $\frac{1}{2}$  of Section 4, Township 22 North, Range 27 West, P.M.M., Sanders County, Montana.**

**TRACT 103:**

**Government Lots 1, 2, 3, and 4, S $\frac{1}{2}$ N $\frac{1}{2}$ , and S $\frac{1}{2}$  of Section 5, Township 22 North, Range 27 West, P.M.M., Sanders County, Montana.**

**TRACT 104:**

**N $\frac{1}{2}$ NW $\frac{1}{4}$ , E $\frac{1}{2}$ , SW $\frac{1}{4}$ , and S $\frac{1}{2}$ NW $\frac{1}{4}$  of Section 9, Township 22 North, Range 27 West, P.M.M., Sanders County, Montana.**

**TRACT 105:**

**SE $\frac{1}{4}$ , NW $\frac{1}{4}$ NW $\frac{1}{4}$ , SE $\frac{1}{4}$ NW $\frac{1}{4}$ , and NW $\frac{1}{4}$ SW $\frac{1}{4}$  of Section 10, Township 22 North, Range 27 West, P.M.M., Sanders County, Montana.**

**TRACT 106:**

**E $\frac{1}{2}$ , E $\frac{1}{2}$ W $\frac{1}{2}$ , NW $\frac{1}{4}$ NW $\frac{1}{4}$ , SW $\frac{1}{4}$ NW $\frac{1}{4}$ , and W $\frac{1}{2}$ SW $\frac{1}{4}$  of Section 11, Township 22 North, Range 27 West, P.M.M., in Sanders County, Montana.**

**TRACT 107:**

**S $\frac{1}{2}$ , W $\frac{1}{2}$ NW $\frac{1}{4}$ , SE $\frac{1}{4}$ NW $\frac{1}{4}$ , and NE $\frac{1}{4}$ NW $\frac{1}{4}$  of Section 12, Township 22 North, Range 27 West, P.M.M., Sanders County, Montana.**

**TRACT 108:**

**All of Section 13, Township 22 North, Range 27 West, P.M.M., Sanders County, Montana.**

**TRACT 109:**

**N $\frac{1}{2}$ , SW $\frac{1}{4}$ SW $\frac{1}{4}$ , E $\frac{1}{2}$ SE $\frac{1}{4}$ , W $\frac{1}{2}$ SE $\frac{1}{4}$ , E $\frac{1}{2}$ SW $\frac{1}{4}$ , and NW $\frac{1}{4}$ SW $\frac{1}{4}$  of Section 17, Township 22 North, Range 27 West, P.M.M., Sanders County, Montana.**

**TRACT 110:**

**All of Section 19, Township 22 North, Range 27 West, P.M.M., Sanders County, Montana. (All Fractional)**

**TRACT 111:**

**W $\frac{1}{2}$ , W $\frac{1}{2}$ E $\frac{1}{2}$ , and E $\frac{1}{2}$ E $\frac{1}{2}$  of Section 21, Township 22 North, Range 27 West, P.M.M., Sanders County, Montana.**

**TRACT 112:**

**N $\frac{1}{2}$ , SW $\frac{1}{4}$ SW $\frac{1}{4}$ , E $\frac{1}{2}$ SW $\frac{1}{4}$ , SE $\frac{1}{4}$ , and NW $\frac{1}{4}$ SW $\frac{1}{4}$  of Section 23, Township 22 North, Range 27 West, P.M.M., Sanders County, Montana.**



**TRACT 113:**

**N $\frac{1}{2}$ , SW $\frac{1}{4}$ , and SE $\frac{1}{4}$  of Section 25, Township 22 North, Range 27 West, P.M.M., Sanders County, Montana.**

**TRACT 114:**

**E $\frac{1}{2}$ NE $\frac{1}{4}$ , NE $\frac{1}{4}$ SE $\frac{1}{4}$ , W $\frac{1}{2}$ E $\frac{1}{2}$ , W $\frac{1}{2}$  and SE $\frac{1}{4}$ SE $\frac{1}{4}$  of Section 27, Township 22 North, Range 27 West, P.M.M., Sanders County, Montana.**

**TRACT 115:**

**All of Section 29, Township 22 North, Range 27 West, P.M.M., Sanders County, Montana.**

**TRACT 116:**

**All of Section 31, Township 22 North, Range 27 West, P.M.M., Sanders County, Montana. (All Fractional)**

**TRACT 117:**

**All of Section 33, Township 22 North, Range 27 West, P.M.M., Sanders County, Montana. (All Fractional)**

**TRACT 118:**

**Government Lots 1, 2, 3, and 4, SE $\frac{1}{4}$ NW $\frac{1}{4}$ , SW $\frac{1}{4}$ NE $\frac{1}{4}$ , SW $\frac{1}{4}$ SE $\frac{1}{4}$ , SE $\frac{1}{4}$ SW $\frac{1}{4}$ , SW $\frac{1}{4}$ NW $\frac{1}{4}$ , SW $\frac{1}{4}$ SW $\frac{1}{4}$ , N $\frac{1}{2}$ S $\frac{1}{2}$ , SE $\frac{1}{4}$ SE $\frac{1}{4}$ , and SE $\frac{1}{4}$ NE $\frac{1}{4}$  of Section 4, Township 23 North, Range 26 West, P.M.M., Sanders County, Montana.**

**TRACT 119:**

**Government Lots 1, 2, 3, and 4, S $\frac{1}{2}$ N $\frac{1}{2}$ , and S $\frac{1}{2}$  of Section 5, Township 23 North, Range 26 West, P.M.M., Sanders County, Montana.**

**TRACT 120:**

**Government Lots 1, 2, 3, and 4, E $\frac{1}{2}$ W $\frac{1}{2}$ , and E $\frac{1}{2}$  of Section 7, Township 23 North, Range 26 West, P.M.M., Sanders County, Montana.**

**Less and excepting therefrom:**

**A portion of Government Lot 1, Section 7, Township 23 North, Range 26 West, P.M.M., in Sanders County, Montana, as shown on Relocation Boundary Certificate of Survey No. 3613. All as conveyed in Deed recorded as Document No. 315956.**

**TRACT 121:**

**NE $\frac{1}{4}$ , SW $\frac{1}{4}$ , NW $\frac{1}{4}$ , and SE $\frac{1}{4}$  of Section 8, Township 23 North, Range 26 West, P.M.M., Sanders County, Montana.**

**TRACT 122:**

**N $\frac{1}{2}$ , N $\frac{1}{2}$ S $\frac{1}{2}$ , S $\frac{1}{2}$ SE $\frac{1}{4}$ , and S $\frac{1}{2}$ SW $\frac{1}{4}$  of Section 9, Township 23 North, Range 26 West, P.M.M., Sanders County, Montana.**

**TRACT 123:**

**All of Section 17, Township 23 North, Range 26 West, P.M.M., Sanders County, Montana.**

**TRACT 124:**

**Government Lots 1, 2, 3, and 4, E $\frac{1}{2}$ W $\frac{1}{2}$ , and E $\frac{1}{2}$  of Section 19, Township 23 North, Range 26 West, P.M.M., Sanders County, Montana.**

**TRACT 125:**

**All of Section 21, Township 23 North, Range 26 West, P.M.M., Sanders County, Montana.**

**TRACT 126:**

**S $\frac{1}{2}$ NW $\frac{1}{4}$ , W $\frac{1}{2}$ SW $\frac{1}{4}$ , N $\frac{1}{2}$ NW $\frac{1}{4}$ , and E $\frac{1}{2}$ SW $\frac{1}{4}$  of Section 28, Township 23 North, Range 26 West, P.M.M., Sanders County, Montana.**

**TRACT 127:**

**All of Section 29, Township 23 North, Range 26 West, P.M.M., Sanders County, Montana.**

**TRACT 128:**

**S $\frac{1}{2}$ NE $\frac{1}{4}$ , W $\frac{1}{2}$ SE $\frac{1}{4}$ , NE $\frac{1}{4}$ NE $\frac{1}{4}$ , E $\frac{1}{2}$ SE $\frac{1}{4}$ , and NW $\frac{1}{4}$ NE $\frac{1}{4}$  of Section 30, Township 23 North, Range 26 West, P.M.M., Sanders County, Montana.**

**TRACT 129:**

**Government Lots 1, 2, 3, and 4, E $\frac{1}{2}$ W $\frac{1}{2}$ , and E $\frac{1}{2}$  of Section 31, Township 23 North, Range 26 West, P.M.M., Sanders County, Montana.**

**TRACT 130:**

**All of Section 33, Township 23 North, Range 26 West, P.M.M., Sanders County, Montana.**

**TRACT 131:**

**Government Lots 1, 2, 3, and 4, S $\frac{1}{2}$ N $\frac{1}{2}$ , SW $\frac{1}{4}$ , N $\frac{1}{2}$ SE $\frac{1}{4}$ , and SE $\frac{1}{4}$ SE $\frac{1}{4}$  of Section 1, Township 23 North, Range 27 West, P.M.M., Sanders County, Montana.**

**Less and excepting therefrom:**

**A portion of Government Lot 4, Section 1, Township 23 North, Range 27 West, P.M.M., in Sanders County, Montana, as shown on Relocation Boundary Certificate of Survey No. 3616. All as conveyed in Deed recorded as Document No. 315956.**

**Also**

**Less and excepting therefrom:**

**A portion of Government Lot 3, Section 1, Township 23 North, Range 27 West, P.M.M., in Sanders County, Montana, as shown on Relocation Boundary Certificate of Survey No. 3617. All as conveyed in Deed recorded as Document No. 315956.**

**TRACT 132:**

**Government Lots 1, 2, 3, and 4, S $\frac{1}{2}$ N $\frac{1}{2}$ , and SW $\frac{1}{4}$  of Section 2, Township 23 North, Range 27 West, P.M.M., Sanders County, Montana.**

**TRACT 133:**

Government Lots 1, 2, 3, and 4, S $\frac{1}{2}$ N $\frac{1}{2}$ , and S $\frac{1}{2}$  of Section 3, Township 23 North, Range 27 West, P.M.M., Sanders County, Montana.

**TRACT 134:**

S $\frac{1}{2}$ SE $\frac{1}{4}$ , SW $\frac{1}{4}$ NE $\frac{1}{4}$ , SE $\frac{1}{4}$ NW $\frac{1}{4}$ , SW $\frac{1}{4}$ NW $\frac{1}{4}$ , and NW $\frac{1}{4}$ SW $\frac{1}{4}$  of Section 4, Township 23 North, Range 27 West, P.M.M., Sanders County, Montana.

**TRACT 135:**

Government Lots 1, 2, 3, and 4, S $\frac{1}{2}$ N $\frac{1}{2}$ , and S $\frac{1}{2}$  of Section 5, Township 23 North, Range 27 West, P.M.M., Sanders County, Montana.

**TRACT 136:**

Government Lots 1, 2, 3, 4, 5, 6 and 7, SE $\frac{1}{4}$ SW $\frac{1}{4}$ , SW $\frac{1}{4}$ NE $\frac{1}{4}$ , NE $\frac{1}{4}$ SE $\frac{1}{4}$ , SE $\frac{1}{4}$ NW $\frac{1}{4}$ , SE $\frac{1}{4}$ NE $\frac{1}{4}$ , NE $\frac{1}{4}$ SW $\frac{1}{4}$ , NW $\frac{1}{4}$ SE $\frac{1}{4}$ , and S $\frac{1}{2}$ SE $\frac{1}{4}$  of Section 6, Township 23 North, Range 27 West, P.M.M., Sanders County, Montana.

**TRACT 137:**

Government Lots 1, 2, 3, and 4, E $\frac{1}{2}$ W $\frac{1}{2}$ , and E $\frac{1}{2}$  of Section 7, Township 23 North, Range 27 West, P.M.M., Sanders County, Montana.

**TRACT 138:**

NE $\frac{1}{4}$ NW $\frac{1}{4}$ , NE $\frac{1}{4}$ NE $\frac{1}{4}$ , NW $\frac{1}{4}$ NE $\frac{1}{4}$ , NW $\frac{1}{4}$ NW $\frac{1}{4}$ , S $\frac{1}{2}$ N $\frac{1}{2}$ , and S $\frac{1}{2}$  of Section 8, Township 23 North, Range 27 West, P.M.M., Sanders County, Montana.

**TRACT 139:**

All of Section 9, Township 23 North, Range 27 West, P.M.M., Sanders County, Montana.

**TRACT 140:**

All of Section 10, Township 23 North, Range 27 West, P.M.M., Sanders County, Montana.

**TRACT 141:**

All of Section 11, Township 23 North, Range 27 West, P.M.M., Sanders County, Montana.

**TRACT 142:**

All of Section 13, Township 23 North, Range 27 West, P.M.M., Sanders County, Montana.

**TRACT 143:**

All of Section 15, Township 23 North, Range 27 West, P.M.M., Sanders County, Montana.

Less and excepting therefrom:

A portion of the SW $\frac{1}{4}$  Section 15, Township 23 North, Range 27

West, P.M.M., in Sanders County, Montana, as shown on Relocation Boundary Certificate of Survey No. 3615. All as conveyed in Deed recorded as Document No. 315956.

**TRACT 144:**

All of Section 17, Township 23 North, Range 27 West, P.M.M., Sanders County, Montana.

**TRACT 145:**

Government Lots 1, 2, 3, and 4, SE $\frac{1}{4}$ NW $\frac{1}{4}$ , E $\frac{1}{2}$ SW $\frac{1}{4}$ , W $\frac{1}{2}$ SE $\frac{1}{4}$ , NE $\frac{1}{4}$ SE $\frac{1}{4}$ , NE $\frac{1}{4}$ NW $\frac{1}{4}$ , NE $\frac{1}{4}$ , and SE $\frac{1}{4}$ SE $\frac{1}{4}$ , of Section 18, Township 23 North, Range 27 West, P.M.M., Sanders County, Montana.

**TRACT 146:**

Government Lots 1, 2, 3, and 4, E $\frac{1}{2}$ W $\frac{1}{2}$ , and E $\frac{1}{2}$  of Section 19, Township 23 North, Range 27 West, P.M.M., Sanders County, Montana.

**TRACT 147:**

N $\frac{1}{2}$ N $\frac{1}{2}$ , SE $\frac{1}{4}$ NE $\frac{1}{4}$ , E $\frac{1}{2}$ SE $\frac{1}{4}$ , S $\frac{1}{2}$ SW $\frac{1}{4}$ , SW $\frac{1}{4}$ NE $\frac{1}{4}$ , S $\frac{1}{2}$ NW $\frac{1}{4}$ , N $\frac{1}{2}$ SW $\frac{1}{4}$ , and W $\frac{1}{2}$ SE $\frac{1}{4}$  of Section 20, Township 23 North, Range 27 West, P.M.M., Sanders County, Montana.

**TRACT 148:**

All of Section 21, Township 23 North, Range 27 West, P.M.M., Sanders County, Montana.

**TRACT 149:**

SE $\frac{1}{4}$  of Section 22, Township 23 North, Range 27 West, P.M.M., Sanders County, Montana.

**TRACT 150:**

All of Section 23, Township 23 North, Range 27 West, P.M.M., Sanders County, Montana.

Less and excepting therefrom:

A portion of the SW $\frac{1}{4}$ SW $\frac{1}{4}$  Section 23, Township 23 North, Range 27 West, P.M.M., in Sanders County, Montana, as shown on Relocation Boundary Certificate of Survey No. 3612. All as conveyed in Deed recorded as Document No. 315956.

**TRACT 151:**

NW $\frac{1}{4}$ NE $\frac{1}{4}$  of Section 24, Township 23 North, Range 27 West, P.M.M., Sanders County, Montana.

**TRACT 152:**

All of Section 25, Township 23 North, Range 27 West, P.M.M., Sanders County, Montana.

**TRACT 153:**

S $\frac{1}{2}$ N $\frac{1}{2}$ , NE $\frac{1}{4}$ SW $\frac{1}{4}$ , S $\frac{1}{2}$ SW $\frac{1}{4}$ , and W $\frac{1}{2}$ SE $\frac{1}{4}$  of Section 26, Township 23 North, Range 27 West, P.M.M., Sanders County, Montana

**TRACT 154:**

All of Section 27, Township 23 North, Range 27 West, P.M.M., Sanders County, Montana.

**TRACT 155:**

NE $\frac{1}{4}$ , S $\frac{1}{2}$ SW $\frac{1}{4}$ , E $\frac{1}{2}$ SE $\frac{1}{4}$ , NW $\frac{1}{4}$ SW $\frac{1}{4}$ , SW $\frac{1}{4}$  SE $\frac{1}{4}$ , NW $\frac{1}{4}$ NW $\frac{1}{4}$ , and NE $\frac{1}{4}$ NW $\frac{1}{4}$  of Section 28, Township 23 North, Range 27 West, P.M.M., Sanders County, Montana.

**TRACT 156:**

All of Section 29, Township 23 North, Range 27 West, P.M.M., Sanders County, Montana.

**TRACT 157:**

Government Lot 4, E $\frac{1}{2}$ NE $\frac{1}{4}$ , SE $\frac{1}{4}$ SW $\frac{1}{4}$ , SE $\frac{1}{4}$ , N $\frac{1}{2}$ SW $\frac{1}{4}$  (Fractional), W $\frac{1}{2}$ NE $\frac{1}{4}$ , and NW $\frac{1}{4}$  (Fractional) of Section 30, Township 23 North, Range 27 West, P.M.M., Sanders County, Montana.

**TRACT 158:**

Government Lots 1, 2, 3, and 4, E $\frac{1}{2}$ W $\frac{1}{2}$ , and E $\frac{1}{2}$  of Section 31, Township 23 North, Range 27 West, P.M.M., Sanders County, Montana.

**TRACT 159:**

N $\frac{1}{2}$ NW $\frac{1}{4}$ , SW $\frac{1}{4}$ NW $\frac{1}{4}$ , NE $\frac{1}{4}$ SW $\frac{1}{4}$ , and N $\frac{1}{2}$ SE $\frac{1}{4}$  of Section 32, Township 23 North, Range 27 West, P.M.M., Sanders County, Montana.

**TRACT 160:**

All of Section 33, Township 23 North, Range 27 West, P.M.M., Sanders County, Montana.

**TRACT 161:**

NE $\frac{1}{4}$ NE $\frac{1}{4}$ , S $\frac{1}{2}$ N $\frac{1}{2}$ , N $\frac{1}{2}$ S $\frac{1}{2}$ , SE $\frac{1}{4}$ SW $\frac{1}{4}$ , and SW $\frac{1}{4}$ SE $\frac{1}{4}$  of Section 34, Township 23 North, Range 27 West, P.M.M., Sanders County, Montana.

**TRACT 162:**

All of Section 35, Township 23 North, Range 27 West, P.M.M., Sanders County, Montana.

**TRACT 163:**

Government Lots 1, 2, 3, and 4, S $\frac{1}{2}$ N $\frac{1}{2}$ , and S $\frac{1}{2}$  of Section 1, Township 23 North, Range 28 West, P.M.M., Sanders County, Montana.

**TRACT 164:**

All of Section 3, Township 23 North, Range 28 West, P.M.M., in Sanders County, Montana. (All Fractional)

**TRACT 165:**

**All of Section 11, Township 23 North, Range 28 West, P.M.M.,  
Sanders County, Montana.**

**TRACT 166:**

**All of Section 13, Township 23 North, Range 28 West, P.M.M.,  
Sanders County, Montana.**

**TRACT 167:**

**All of Section 15, Township 23 North, Range 28 West, P.M.M.,  
Sanders County, Montana.**

**TRACT 168:**

**W $\frac{1}{2}$  of Section 23, Township 23 North, Range 28 West, P.M.M.,  
Sanders County, Montana.**

**TRACT 169:**

**E $\frac{1}{2}$ NE $\frac{1}{4}$  of Section 24, Township 23 North, Range 28 West,  
P.M.M., Sanders County, Montana.**

**TRACT 170:**

**All of Section 25, Township 23 North, Range 28 West, P.M.M.,  
Sanders County, Montana.**

**TRACT 171:**

**All of Section 35, Township 23 North, Range 28 West, P.M.M.,  
Sanders County, Montana.**

**TRACT 172:**

**All of Section 3, Township 24 North, Range 26 West, P.M.M.,  
Sanders County, Montana. (All Fractional)**

**TRACT 173:**

**Government Lots 1, 2, 3, and 4, S $\frac{1}{2}$ N $\frac{1}{2}$ , and S $\frac{1}{2}$  of Section 5,  
Township 24 North, Range 26 West, P.M.M., Sanders County,  
Montana.**

**TRACT 174:**

**All of Section 6, Township 24 North, Range 26 West, P.M.M.,  
Sanders County, Montana. (All Fractional)**

**TRACT 175:**

**Government Lots 1, 2, 3, and 4, E $\frac{1}{2}$ W $\frac{1}{2}$ , and E $\frac{1}{2}$  of Section 7,  
Township 24 North, Range 26 West, P.M.M., Sanders County,  
Montana.**

**TRACT 176:**

**W $\frac{1}{2}$ W $\frac{1}{2}$  and SE $\frac{1}{4}$ SW $\frac{1}{4}$  of Section 8, Township 24 North, Range  
26 West, P.M.M., Sanders County, Montana.**

**TRACT 177:**

**W $\frac{1}{2}$ NW $\frac{1}{4}$ , SW $\frac{1}{4}$ , E $\frac{1}{2}$ , and E $\frac{1}{2}$ NW $\frac{1}{4}$  of Section 9, Township 24  
North, Range 26 West, P.M.M., Sanders County, Montana.**

**TRACT 178:**

**All of Section 17, Township 24 North, Range 26 West, P.M.M., Sanders County, Montana.**

**TRACT 179:**

**Government Lot 2, S $\frac{1}{2}$ NE $\frac{1}{4}$ , N $\frac{1}{2}$ N $\frac{1}{2}$  (Fractional), S $\frac{1}{2}$  (Fractional), and SE $\frac{1}{4}$ NW $\frac{1}{4}$  of Section 18, Township 24 North, Range 26 West, P.M.M., Sanders County, Montana.**

**TRACT 180:**

**Government Lots 1, 2, 3, and 4, E $\frac{1}{2}$ W $\frac{1}{2}$ , and E $\frac{1}{2}$  of Section 19, Township 24 North, Range 26 West, P.M.M., Sanders County, Montana.**

**TRACT 181:**

**NW $\frac{1}{4}$ SE $\frac{1}{4}$ , N $\frac{1}{2}$ , SW $\frac{1}{4}$ , S $\frac{1}{2}$ SE $\frac{1}{4}$ , and NE $\frac{1}{4}$ SE $\frac{1}{4}$  of Section 20, Township 24 North, Range 26 West, P.M.M., Sanders County, Montana.**

**TRACT 182:**

**N $\frac{1}{2}$ , NE $\frac{1}{4}$ SW $\frac{1}{4}$ , NW $\frac{1}{4}$ SW $\frac{1}{4}$ , S $\frac{1}{2}$ SW $\frac{1}{4}$ , and SE $\frac{1}{4}$  of Section 21, Township 24 North, Range 26 West, P.M.M., Sanders County, Montana.**

**TRACT 183:**

**All of Section 29, Township 24 North, Range 26 West, P.M.M., Sanders County, Montana.**

**TRACT 184:**

**Government Lots 1, 2, 3, and 4, E $\frac{1}{2}$ W $\frac{1}{2}$ , and E $\frac{1}{2}$  of Section 30, Township 24 North, Range 26 West, P.M.M., Sanders County, Montana.**

**TRACT 185:**

**Government Lots 1, 2, 3, and 4, E $\frac{1}{2}$ W $\frac{1}{2}$ , and E $\frac{1}{2}$  of Section 31, Township 24 North, Range 26 West, P.M.M., Sanders County, Montana.**

**TRACT 186:**

**N $\frac{1}{2}$ , SW $\frac{1}{4}$ , and SE $\frac{1}{4}$  of Section 32, Township 24 North, Range 26 West, P.M.M., Sanders County, Montana.**

**TRACT 187:**

**S $\frac{1}{2}$ NE $\frac{1}{4}$ , S $\frac{1}{2}$ , N $\frac{1}{2}$ NE $\frac{1}{4}$ , and NW $\frac{1}{4}$  of Section 33, Township 24 North, Range 26 West, P.M.M., Sanders County, Montana.**

**TRACT 188:**

**Government Lots 1, 2, 3, and 4, S $\frac{1}{2}$ N $\frac{1}{2}$ , and S $\frac{1}{2}$  of Section 1, Township 24 North, Range 27 West, P.M.M., Sanders County, Montana.**

**TRACT 189:**

**All of Section 2, Township 24 North, Range 27 West, P.M.M.,**

**Sanders County, Montana. (All Fractional)****TRACT 190:**

**Government Lots 1, 2, 3, and 4, S $\frac{1}{2}$ N $\frac{1}{2}$ , and S $\frac{1}{2}$  of Section 3, Township 24 North, Range 27 West, P.M.M., Sanders County, Montana.**

**TRACT 191:**

**Government Lots 1, 2, 3, and 4, NE $\frac{1}{4}$ SW $\frac{1}{4}$ , and N $\frac{1}{2}$ SE $\frac{1}{4}$  of Section 4, Township 24 North, Range 27 West, P.M.M., Sanders County, Montana.**

**TRACT 192:**

**Government Lots 1, 2, 3, and 4, S $\frac{1}{2}$ N $\frac{1}{2}$ , and S $\frac{1}{2}$  of Section 5, Township 24 North, Range 27 West, P.M.M., Sanders County, Montana.**

**TRACT 193:**

**All of Section 6, Township 24 North, Range 27 West, P.M.M., Sanders County, Montana. (All Fractional)**

**TRACT 194:**

**Government Lots 1 and 2, E $\frac{1}{2}$ NW $\frac{1}{4}$ , NE $\frac{1}{4}$ , and S $\frac{1}{2}$  (Fractional) of Section 7, Township 24 North, Range 27 West, P.M.M., Sanders County, Montana.**

**TRACT 195:**

**SE $\frac{1}{4}$ NE $\frac{1}{4}$ , SE $\frac{1}{4}$ SE $\frac{1}{4}$ , N $\frac{1}{2}$ S $\frac{1}{2}$ , SW $\frac{1}{4}$ SW $\frac{1}{4}$ , NW $\frac{1}{4}$ , W $\frac{1}{2}$ NE $\frac{1}{4}$ , NE $\frac{1}{4}$ NE $\frac{1}{4}$ , SE $\frac{1}{4}$ SW $\frac{1}{4}$ , and SW $\frac{1}{4}$ SE $\frac{1}{4}$  of Section 9, Township 24 North, Range 27 West, P.M.M., Sanders County, Montana.**

**TRACT 196:**

**NE $\frac{1}{4}$ , NE $\frac{1}{4}$ NW $\frac{1}{4}$ , N $\frac{1}{2}$ SE $\frac{1}{4}$ , W $\frac{1}{2}$ SW $\frac{1}{4}$ , and SE $\frac{1}{4}$ SW $\frac{1}{4}$  of Section 10, Township 24 North, Range 27 West, P.M.M., Sanders County, Montana.**

**TRACT 197:**

**All of Section 11, Township 24 North, Range 27 West, P.M.M., Sanders County, Montana.**

**TRACT 198:**

**NE $\frac{1}{4}$ , W $\frac{1}{2}$ W $\frac{1}{2}$ , NE $\frac{1}{4}$ NW $\frac{1}{4}$ , SE $\frac{1}{4}$ SE $\frac{1}{4}$ , N $\frac{1}{2}$ SE $\frac{1}{4}$ , SW $\frac{1}{4}$ SE $\frac{1}{4}$ , E $\frac{1}{2}$ SW $\frac{1}{4}$ , and SE $\frac{1}{4}$ NW $\frac{1}{4}$  of Section 12, Township 24 North, Range 27 West, P.M.M., Sanders County, Montana.**

**TRACT 199:**

**All of Section 13, Township 24 North, Range 27 West, P.M.M., Sanders County, Montana.**

**TRACT 200:**

**All of Section 14, Township 24 North, Range 27 West, P.M.M., Sanders County, Montana.**



**TRACT 201:**

**All of Section 15, Township 24 North, Range 27 West, P.M.M., Sanders County, Montana.**

**TRACT 202:**

**SE $\frac{1}{4}$ NE $\frac{1}{4}$ , E $\frac{1}{2}$ SE $\frac{1}{4}$ , SW $\frac{1}{4}$ SW $\frac{1}{4}$ , NE $\frac{1}{4}$ NE $\frac{1}{4}$ , W $\frac{1}{2}$ E $\frac{1}{2}$ , NW $\frac{1}{4}$ , N $\frac{1}{2}$ SW $\frac{1}{4}$ , and SE $\frac{1}{4}$ SW $\frac{1}{4}$  of Section 17, Township 24 North, Range 27 West, P.M.M., Sanders County, Montana.**

**TRACT 203:**

**All of Section 21, Township 24 North, Range 27 West, P.M.M., Sanders County, Montana.**

**TRACT 204:**

**NE $\frac{1}{4}$ , S $\frac{1}{2}$ SE $\frac{1}{4}$ , W $\frac{1}{2}$ , and N $\frac{1}{2}$ SE $\frac{1}{4}$  of Section 22, Township 24 North, Range 27 West, P.M.M., Sanders County, Montana.**

**TRACT 205:**

**All of Section 23, Township 24 North, Range 27 West, P.M.M., Sanders County, Montana.**

**TRACT 206:**

**N $\frac{1}{2}$ , SW $\frac{1}{4}$ , NW $\frac{1}{4}$ SE $\frac{1}{4}$ , NE $\frac{1}{4}$ SE $\frac{1}{4}$ , and S $\frac{1}{2}$ SE $\frac{1}{4}$  of Section 24, Township 24 North, Range 27 West, P.M.M., Sanders County, Montana.**

**TRACT 207:**

**All of Section 25, Township 24 North, Range 27 West, P.M.M., Sanders County, Montana.**

**TRACT 208:**

**E $\frac{1}{2}$ , E $\frac{1}{2}$ SW $\frac{1}{4}$ , and SW $\frac{1}{4}$ NW $\frac{1}{4}$  of Section 26, Township 24 North, Range 27 West, P.M.M., Sanders County, Montana.**

**TRACT 209:**

**NW $\frac{1}{4}$ NW $\frac{1}{4}$ , S $\frac{1}{2}$ , NE $\frac{1}{4}$ , NE $\frac{1}{4}$ NW $\frac{1}{4}$ , and S $\frac{1}{2}$ NW $\frac{1}{4}$  of Section 27, Township 24 North, Range 27 West, P.M.M., Sanders County, Montana.**

**TRACT 210:**

**N $\frac{1}{2}$ , N $\frac{1}{2}$ SW $\frac{1}{4}$ , and S $\frac{1}{2}$ SE $\frac{1}{4}$  of Section 29, Township 24 North, Range 27 West, P.M.M., Sanders County, Montana.**

**TRACT 211:**

**Government Lots 1, 2, 3, and 4, SE $\frac{1}{4}$ SW $\frac{1}{4}$ , and SW $\frac{1}{4}$ SE $\frac{1}{4}$  of Section 30, Township 24 North, Range 27 West, P.M.M., Sanders County, Montana.**

**TRACT 212:**

**Government Lots 1, 2, 3, and 4, E $\frac{1}{2}$ W $\frac{1}{2}$ , and E $\frac{1}{2}$  of Section 31, Township 24 North, Range 27 West, P.M.M., Sanders County, Montana.**

**TRACT 213:**

**E $\frac{1}{2}$ , E $\frac{1}{2}$ W $\frac{1}{2}$ , SW $\frac{1}{4}$ SW $\frac{1}{4}$ , W $\frac{1}{2}$ NW $\frac{1}{4}$ , and NW $\frac{1}{4}$ SW $\frac{1}{4}$  of Section 33, Township 24 North, Range 27 West, P.M.M., Sanders County, Montana.**

**TRACT 214:**

**W $\frac{1}{2}$ , SE $\frac{1}{4}$ , W $\frac{1}{2}$ NE $\frac{1}{4}$ , NE $\frac{1}{4}$ NE $\frac{1}{4}$ , and SE $\frac{1}{4}$ NE $\frac{1}{4}$  of Section 34, Township 24 North, Range 27 West, P.M.M., Sanders County, Montana.**

**TRACT 215:**

**All of Section 35, Township 24 North, Range 27 West, P.M.M., Sanders County, Montana.**

**TRACT 216:**

**Government Lots 1 and 2, E $\frac{1}{2}$ SW $\frac{1}{4}$ , and SE $\frac{1}{4}$  of Section 6, Township 25 North, Range 26 West, P.M.M., Sanders County, Montana.**

**TRACT 217:**

**Government Lots 1, 2, 3, and 4, E $\frac{1}{2}$ W $\frac{1}{2}$ , and E $\frac{1}{2}$  of Section 7, Township 25 North, Range 26 West, P.M.M., Sanders County, Montana.**

**TRACT 218:**

**Government Lots 1, 2, 3 and 4, E $\frac{1}{2}$ NW $\frac{1}{4}$ , W $\frac{1}{2}$ NE $\frac{1}{4}$ , NE $\frac{1}{4}$ NE $\frac{1}{4}$ , SE $\frac{1}{4}$ SW $\frac{1}{4}$ , SW $\frac{1}{4}$ SE $\frac{1}{4}$ , NE $\frac{1}{4}$ SW $\frac{1}{4}$ , E $\frac{1}{2}$ SE $\frac{1}{4}$ , and NW $\frac{1}{4}$ SE $\frac{1}{4}$  of Section 18, Township 25 North, Range 26 West, P.M.M., Sanders County, Montana.**

**TRACT 219:**

**Government Lots 1, 2, 3, and 4, E $\frac{1}{2}$ W $\frac{1}{2}$ , and E $\frac{1}{2}$  of Section 19, Township 25 North, Range 26 West, P.M.M., Sanders County, Montana.**

**TRACT 220:**

**W $\frac{1}{2}$  (Fractional) and SE $\frac{1}{4}$  of Section 30, Township 25 North, Range 26 West, P.M.M., Sanders County, Montana.**

**TRACT 221:**

**Government Lots 1, 2, 3, and 4, E $\frac{1}{2}$ W $\frac{1}{2}$ , and E $\frac{1}{2}$  of Section 31, Township 25 North, Range 26 West, P.M.M., Sanders County, Montana.**

**Less and excepting therefrom:**

**A portion of Government Lot 4, of Section 31, Township 25 North, Range 26 West, P.M.M., in Sanders County, Montana, as shown on Relocation Boundary Certificate of Survey No. 3614. All as conveyed in Deed recorded as Document No. 315956.**

**TRACT 222:**

**Government Lots 1, 2, 3, and 4, SW $\frac{1}{4}$ NW $\frac{1}{4}$ , S $\frac{1}{2}$ NE $\frac{1}{4}$ , SE $\frac{1}{4}$ NW $\frac{1}{4}$ , and S $\frac{1}{2}$  of Section 1, Township 25 North, Range 27 West, P.M.M., Sanders County, Montana.**

**TRACT 223:**

**All of Section 2, Township 25 North, Range 27 West, P.M.M., Sanders County, Montana. (All Fractional)**

**TRACT 224:**

**Government Lots 1, 2, 3, and 4, S $\frac{1}{2}$ N $\frac{1}{2}$ , and S $\frac{1}{2}$  of Section 3, Township 25 North, Range 27 West, P.M.M., Sanders County, Montana.**

**TRACT 225:**

**Government Lots 3 and 4, SW $\frac{1}{4}$ NE $\frac{1}{4}$ , S $\frac{1}{2}$ NW $\frac{1}{4}$ , and S $\frac{1}{2}$  of Section 4, Township 25 North, Range 27 West, P.M.M., Sanders County, Montana.**

**TRACT 226:**

**Government Lots 1, 2, 3, and 4, S $\frac{1}{2}$ N $\frac{1}{2}$ , and S $\frac{1}{2}$  of Section 5, Township 25 North, Range 27 West, P.M.M., Sanders County, Montana.**

**TRACT 227:**

**Government Lots 1, 2, 3, 4, and 5, S $\frac{1}{2}$  (Fractional), S $\frac{1}{2}$ NE $\frac{1}{4}$ , and SE $\frac{1}{4}$ NW $\frac{1}{4}$  of Section 6, Township 25 North, Range 27 West, P.M.M., Sanders County, Montana.**

**TRACT 228:**

**Government Lots 1, 2, 3, and 4, E $\frac{1}{2}$ W $\frac{1}{2}$ , and E $\frac{1}{2}$  of Section 7, Township 25 North, Range 27 West, P.M.M., Sanders County, Montana.**

**TRACT 229:**

**All of Section 8, Township 25 North, Range 27 West, P.M.M., Sanders County, Montana.**

**TRACT 230:**

**All of Section 9, Township 25 North, Range 27 West, P.M.M., Sanders County, Montana.**

**TRACT 231:**

**All of Section 10, Township 25 North, Range 27 West, P.M.M., Sanders County, Montana.**

**TRACT 232:**

**All of Section 11, Township 25 North, Range 27 West, P.M.M., in Sanders County, Montana.**

**TRACT 233:**

**NE $\frac{1}{4}$ NE $\frac{1}{4}$ , S $\frac{1}{2}$ NE $\frac{1}{4}$ , S $\frac{1}{2}$ SW $\frac{1}{4}$ , SE $\frac{1}{4}$ , and SW $\frac{1}{4}$ NW $\frac{1}{4}$  of Section 12, Township 25 North, Range 27 West, P.M.M., Sanders County, Montana.**

**TRACT 234:**

**All of Section 13, Township 25 North, Range 27 West, P.M.M.,**

**Sanders County, Montana.**

**TRACT 235:**

**NE $\frac{1}{4}$ , N $\frac{1}{2}$ NW $\frac{1}{4}$ , SE $\frac{1}{4}$ NW $\frac{1}{4}$ , SW $\frac{1}{4}$ , S $\frac{1}{2}$ SE $\frac{1}{4}$ , and NE $\frac{1}{4}$ SE $\frac{1}{4}$  of Section 14, Township 25 North, Range 27 West, P.M.M., Sanders County, Montana.**

**TRACT 236:**

**All of Section 15, Township 25 North, Range 27 West, P.M.M., Sanders County, Montana.**

**TRACT 237:**

**All of Section 17, Township 25 North, Range 27 West, P.M.M., in Sanders County, Montana.**

**TRACT 238:**

**Government Lots 1, 2, 3, and 4, N $\frac{1}{2}$ NE $\frac{1}{4}$ , SE $\frac{1}{4}$ NE $\frac{1}{4}$ , NW $\frac{1}{4}$ SE $\frac{1}{4}$ , and SE $\frac{1}{4}$ SE $\frac{1}{4}$  of Section 18, Township 25 North, Range 27 West, P.M.M., Sanders County, Montana.**

**TRACT 239:**

**Government Lot 1, 2, 3, and 4, E $\frac{1}{2}$ , E $\frac{1}{2}$ NW $\frac{1}{4}$ , NE $\frac{1}{4}$ SW $\frac{1}{4}$  and SE $\frac{1}{4}$ SW $\frac{1}{4}$  of Section 19, Township 25 North, Range 27 West, P.M.M., Sanders County, Montana.**

**TRACT 240:**

**NW $\frac{1}{4}$ , N $\frac{1}{2}$ NE $\frac{1}{4}$ , SW $\frac{1}{4}$ NE $\frac{1}{4}$ , and S $\frac{1}{2}$  of Section 20, Township 25 North, Range 27 West, P.M.M., Sanders County, Montana.**

**TRACT 241:**

**All of Section 21, Township 25 North, Range 27 West, P.M.M., Sanders County, Montana.**

**TRACT 242:**

**N $\frac{1}{2}$ , SE $\frac{1}{4}$ , and SW $\frac{1}{4}$  of Section 22, Township 25 North, Range 27 West, P.M.M., Sanders County, Montana.**

**TRACT 243:**

**N $\frac{1}{2}$ , W $\frac{1}{2}$ SW $\frac{1}{4}$ , SE $\frac{1}{4}$ SW $\frac{1}{4}$ , and SE $\frac{1}{4}$ SE $\frac{1}{4}$  of Section 23, Township 25 North, Range 27 West, P.M.M., Sanders County, Montana.**

**TRACT 244:**

**E $\frac{1}{2}$ E $\frac{1}{2}$ , S $\frac{1}{2}$ SW $\frac{1}{4}$ , SW $\frac{1}{4}$ NW $\frac{1}{4}$ , and NW $\frac{1}{4}$ SW $\frac{1}{4}$  of Section 24, Township 25 North, Range 27 West, P.M.M., in Sanders County, Montana.**

**Less and excepting therefrom:**

**A portion of the NW $\frac{1}{4}$ SW $\frac{1}{4}$  of Section 24, Township 25 North, Range 27 West, P.M.M., in Sanders County, Montana. Further described as Tract "A" on Certificate of Survey No. 1357, as conveyed in deed recorded as Document No. 11131.**

**TRACT 245:**

**All of Section 25, Township 25 North, Range 27 West, P.M.M., Sanders County, Montana.**

**TRACT 246:**

**E $\frac{1}{2}$ NE $\frac{1}{4}$ , N $\frac{1}{2}$ SE $\frac{1}{4}$ , SW $\frac{1}{4}$ SE $\frac{1}{4}$ , E $\frac{1}{2}$ SW $\frac{1}{4}$ , SW $\frac{1}{4}$ SW $\frac{1}{4}$ , and SE $\frac{1}{4}$ NW $\frac{1}{4}$  of Section 26, Township 25 North, Range 27 West, P.M.M., Sanders County, Montana.**

**TRACT 247:**

**All of Section 27, Township 25 North, Range 27 West, P.M.M., Sanders County, Montana.**

**TRACT 248:**

**SW $\frac{1}{4}$ , W $\frac{1}{2}$ SE $\frac{1}{4}$ , S $\frac{1}{2}$ N $\frac{1}{2}$ , NW $\frac{1}{4}$ NW $\frac{1}{4}$ , and NE $\frac{1}{4}$ NE $\frac{1}{4}$  of Section 28, Township 25 North, Range 27 West, P.M.M., Sanders County, Montana.**

**TRACT 249:**

**N $\frac{1}{2}$ , SE $\frac{1}{4}$ , NE $\frac{1}{4}$ SW $\frac{1}{4}$ , W $\frac{1}{2}$ SW $\frac{1}{4}$ , and SE $\frac{1}{4}$ SW $\frac{1}{4}$  of Section 29, Township 25 North, Range 27 West, P.M.M., Sanders County, Montana.**

**TRACT 250:**

**Government Lots 3 and 4, E $\frac{1}{2}$ SW $\frac{1}{4}$ , SE $\frac{1}{4}$ , and N $\frac{1}{2}$  (Fractional) of Section 30, Township 25 North, Range 27 West, P.M.M., Sanders County, Montana.**

**TRACT 251:**

**W $\frac{1}{2}$  (Fractional), NE $\frac{1}{4}$ , N $\frac{1}{2}$ SE $\frac{1}{4}$ , and S $\frac{1}{2}$ SE $\frac{1}{4}$  of Section 31, Township 25 North, Range 27 West, P.M.M., Sanders County, Montana.**

**TRACT 252:**

**S $\frac{1}{2}$ S $\frac{1}{2}$  and NE $\frac{1}{4}$ SE $\frac{1}{4}$  of Section 32, Township 25 North, Range 27 West, P.M.M., Sanders County, Montana.**

**TRACT 253:**

**S $\frac{1}{2}$ , NE $\frac{1}{4}$ , E $\frac{1}{2}$ NW $\frac{1}{4}$ , SW $\frac{1}{4}$ NW $\frac{1}{4}$ , and NW $\frac{1}{4}$ NW $\frac{1}{4}$  of Section 33, Township 25 North, Range 27 West, P.M.M., Sanders County, Montana.**

**TRACT 254:**

**E $\frac{1}{2}$ , E $\frac{1}{2}$ NW $\frac{1}{4}$ , W $\frac{1}{2}$ SW $\frac{1}{4}$ , and NE $\frac{1}{4}$ SW $\frac{1}{4}$  of Section 34, Township 25 North, Range 27 West, P.M.M., Sanders County, Montana.**

**TRACT 255:**

**All of Section 35, Township 25 North, Range 27 West, P.M.M., Sanders County, Montana.**

**TRACT 256:**

**W $\frac{1}{2}$  located in Sanders County, NW $\frac{1}{4}$ SE $\frac{1}{4}$ , and S $\frac{1}{2}$ SE $\frac{1}{4}$  in Section 1, Township 25 North, Range 28 West, P.M.M., Sanders**

County, Montana. Being further described as Parcel A, of Certificate of Survey No. 3198, records of Sanders County Montana

**TRACT 259:**

All of Section 13, Township 25 North, Range 28 West, P.M.M., Sanders County, Montana.

**TRACT 261:**

Government Lots 1, 2, 3, and 4, E $\frac{1}{2}$ W $\frac{1}{2}$ , S $\frac{1}{2}$ NE $\frac{1}{4}$ , and SE $\frac{1}{4}$  of Section 19, Township 26 North, Range 26 West, P.M.M., Sanders County, Montana.

**TRACT 262:**

E $\frac{1}{2}$ NE $\frac{1}{4}$  and NE $\frac{1}{4}$ NW $\frac{1}{4}$  of Section 30, Township 26 North, Range 26 West, P.M.M., Sanders County, Montana.

**TRACT 263:**

Government Lots 1, 2, 3, and 4, E $\frac{1}{2}$ W $\frac{1}{2}$ , and E $\frac{1}{2}$  of Section 31, Township 26 North, Range 26 West, P.M.M., Sanders County, Montana.

**TRACT 264:**

SW $\frac{1}{4}$ , NW $\frac{1}{4}$ SE $\frac{1}{4}$  and S $\frac{1}{2}$ SE $\frac{1}{4}$  of Section 13, Township 26 North, Range 27 West, P.M.M., Sanders County, Montana.

**TRACT 265:**

N $\frac{1}{2}$ , N $\frac{1}{2}$ SE $\frac{1}{4}$ , E $\frac{1}{2}$ SW $\frac{1}{4}$ , SW $\frac{1}{4}$ SW $\frac{1}{4}$ , S $\frac{1}{2}$ SE $\frac{1}{4}$ , and NW $\frac{1}{4}$ SW $\frac{1}{4}$  of Section 14, Township 26 North, Range 27 West, P.M.M., in Sanders County, Montana.

Less and excepting therefrom:

That portion conveyed in Microfile Number 26148 being further described as a portion of Certificate of Survey No. 1930RB.

**TRACT 266:**

All of Section 15, Township 26 North, Range 27 West, P.M.M., Sanders County, Montana.

**TRACT 267:**

All of Section 17, Township 26 North, Range 27 West, P.M.M., Sanders County, Montana.

**TRACT 268:**

Government Lots 1, 2, 3, and 4, E $\frac{1}{2}$ W $\frac{1}{2}$ , and E $\frac{1}{2}$  of Section 19, Township 26 North, Range 27 West, P.M.M., Sanders County, Montana.

**TRACT 269:**

N $\frac{1}{2}$ N $\frac{1}{2}$ , S $\frac{1}{2}$ N $\frac{1}{2}$ , S $\frac{1}{2}$  of Section 20, Township 26 North, Range 27 West, P.M.M., Sanders County, Montana.

**TRACT 270:**

All Section 21, Township 26 North, Range 27 West, P.M.M.,

**Sanders County, Montana.**

**TRACT 271:**

**NW $\frac{1}{4}$ NW $\frac{1}{4}$ , NE $\frac{1}{4}$ NE $\frac{1}{4}$ , SW $\frac{1}{4}$ NE $\frac{1}{4}$ , S $\frac{1}{2}$ NW $\frac{1}{4}$ , N $\frac{1}{2}$ S $\frac{1}{2}$ , S $\frac{1}{2}$ SW $\frac{1}{4}$ , NE $\frac{1}{4}$ NW $\frac{1}{4}$ , and SE $\frac{1}{4}$ SE $\frac{1}{4}$  of Section 22, Township 26 North, Range 27 West, P.M.M., Sanders County, Montana.**

**TRACT 272:**

**All of Section 23, Township 26 North, Range 27 West, P.M.M., Sanders County, Montana.**

**TRACT 273:**

**W $\frac{1}{2}$ , NE $\frac{1}{4}$ , and N $\frac{1}{2}$ SE $\frac{1}{4}$  of Section 24, Township 26 North, Range 27 West, P.M.M., Sanders County, Montana.**

**TRACT 274:**

**All of Section 25, Township 26 North, Range 27 West, P.M.M., Sanders County, Montana.**

**TRACT 275:**

**NW $\frac{1}{4}$ NW $\frac{1}{4}$  and SW $\frac{1}{4}$ SW $\frac{1}{4}$  of Section 26, Township 26 North, Range 27 West, P.M.M., Sanders County, Montana.**

**TRACT 276:**

**All of Section 27, Township 26 North, Range 27 West, P.M.M., Sanders County, Montana.**

**TRACT 277:**

**W $\frac{1}{2}$ NE $\frac{1}{4}$ , NE $\frac{1}{4}$ NW $\frac{1}{4}$ , SW $\frac{1}{4}$ NW $\frac{1}{4}$ , SE $\frac{1}{4}$ SW $\frac{1}{4}$ , NE $\frac{1}{4}$ SE $\frac{1}{4}$ , S $\frac{1}{2}$ SE $\frac{1}{4}$ , NW $\frac{1}{4}$ NW $\frac{1}{4}$ , NE $\frac{1}{4}$ NE $\frac{1}{4}$ , and W $\frac{1}{2}$ SW $\frac{1}{4}$  of Section 28, Township 26 North, Range 27 West, P.M.M., Sanders County, Montana.**

**TRACT 278:**

**All of Section 29, Township 26 North, Range 27 West, P.M.M., Sanders County, Montana.**

**TRACT 279:**

**Those portions of Government Lots 1, 2, 3, and 4, located in Sanders County, and E $\frac{1}{2}$  and E $\frac{1}{2}$ W $\frac{1}{2}$  of Section 30, Township 26 North, Range 27 West, P.M.M., Sanders County, Montana.**

**TRACT 280:**

**Government Lots 1, 2, 3, and 4, E $\frac{1}{2}$ , and E $\frac{1}{2}$ W $\frac{1}{2}$  of Section 31, Township 26 North, Range 27 West, P.M.M., Sanders County, Montana.**

**TRACT 281:**

**All of Section 32, Township 26 North, Range 27 West, P.M.M., Sanders County, Montana.**

**TRACT 282:**

**All of Section 33, Township 26 North, Range 27 West, P.M.M.,**

**Sanders County, Montana.**

**TRACT 283:**

**SE $\frac{1}{4}$ NW $\frac{1}{4}$ , NE $\frac{1}{4}$ SW $\frac{1}{4}$ , S $\frac{1}{2}$ S $\frac{1}{2}$ , NW $\frac{1}{4}$ SE $\frac{1}{4}$ , and NW $\frac{1}{4}$ NE $\frac{1}{4}$  of Section 34, Township 26 North, Range 27 West, P.M.M., Sanders County, Montana.**

**TRACT 284:**

**All of Section 35, Township 26 North, Range 27 West, P.M.M., Sanders County, Montana.**

**TRACT 286:**

**NE $\frac{1}{4}$ NE $\frac{1}{4}$  and SE $\frac{1}{4}$  lying within Sanders County of Section 25, Township 26 North, Range 28 West, P.M.M., Sanders County, Montana.**

**TRACT 289:**

**All of Section 1, Township 21 North, Range 26 West, P.M.M., in Sanders County, Montana.**

**Less and excepting therefrom:**

**S $\frac{1}{2}$ S $\frac{1}{2}$  of Section 1, Township 21 North, Range 26 West, P.M.M., in Sanders County, Montana, as conveyed in Deed recorded as Document No. 85715.**

**TRACT 290:**

**All of Section 15, Township 22 North, Range 27 West, P.M.M., in Sanders County, Montana.**

**TRACT 291:**

**All of Section 35, Township 22 North, Range 27 West, P.M.M., Sanders County, Montana. (All Fractional)**



**EXHIBIT B****Permitted Encumbrances**

1. Ad valorem taxes not yet due and payable.
2. All previous reservations, exceptions and conveyances of record of oil, gas, associated hydrocarbons, minerals and mineral substances, and royalty and other minerals rights and interests.
3. All matters that would be revealed by a current, accurate survey or inspection of the Property.
4. Existing zoning, subdivision and land use restrictions.
5. Rights of parties in possession pursuant to the Unrecorded Agreements assigned to Purchaser pursuant to the Unrecorded Agreements Assignment.
6. Riparian rights of others in and to any creeks, rivers, lakes or streams located on or adjoining the Property.
7. All matters affecting the Property set forth the following recorded deeds conveying title to the Property to Seller, except for any monetary liens, encumbrances, mortgages, deeds of trust, deeds to secure debt, or assessments:  
     Sanders County:  
     Grant Deed – recorded March 30, 2020 as Instrument No. 316022  
     Grant Deed - recorded March 30, 2020 as Instrument No. 316023
8. Lack of legal access to any portion of the Property.
9. Existing of record road rights of way and the right of the public to use such roads.
10. Existing of record railroad rights of way and easements.
11. Existing of record utility easements and rights of way.
12. Any loss or claim due to the indefiniteness or uncertainty in the legal descriptions of the Property.
13. All prior reservations, exceptions and conveyances of water and other water rights and interests.
14. Rights of Weyerhaeuser Company pursuant to that certain Entry Permit to Perform Various Activities, dated March 26, 2020 between SPP Montana, LLC and Weyerhaeuser Company.

15. Master Fire Hazard Reduction Agreement #2 between SPP Montana, LLC and The Montana Department of Natural Resources and Conservation Forestry Division dated December \_\_, 2020.
16. Thompson-Fisher Conservation Easement Fourth Restatement of Deed of Conservation Easement recorded September 29, 2003 as Instrument No. 42967, as amended by Fifth Amendment to Thompson-Fisher Deed of Conservation Easement recorded October 28, 2019 as Instrument No. 314687, Sanders County records.