

## Attachment C: Diagram of Project Site






### Location of wells and boreholes included in the project:

	Borehole 19H-2. Existing well. Never connected to non-qualifying device. Post-mining gob well
	Borehole 19H-1. Existing well. Never connected to non-qualifying device. Post-mining gob well
	Borehole 18H-1. Existing well. Never connected to non-qualifying device. Post-mining gob well
	Borehole 3L-3. Existing well. Never connected to non-qualifying device. Post-mining gob well
	Borehole 6J-2. Existing well. Never connected to non-qualifying device. Post-mining gob well
	Buckland Shaft Relief Well. Existing well. Never connected to non-qualifying device. Post-mining gob well
	Zollar Relief Well. Existing well. Never connected to non-qualifying device. Post-mining gob well
	7B Relief Well. Existing well. Never connected to non-qualifying device. Post-mining gob well

Location of equipment used to collect, treat, store, meter, and destroy MM/SMM/AMM in use prior to offset project commencement

(NONE)

Location of equipment used to collect, treat, store, meter, and destroy MM installed as part of the project indicated:

	Enclosed incinerator Combusts mine methane Operations began on 12/01/2017 Qualifying device.
	Enclosed incinerator Combusts mine methane Operations began on 02/14/2019 Qualifying device.
	Enclosed incinerator Combusts mine methane Operations began on 04/08/2019 Qualifying device.
	Enclosed incinerator Combusts mine methane Operations began on 05/15/2019 Qualifying device.
	Enclosed incinerator Combusts mine methane Operations began on 05/09/2019 Qualifying device.

