

200403434

000015 JUL 22 5

This instrument prepared by:

PennStuart
208 E. Main Street
Abingdon, VA 24210
(276) 628-5151

THIS DEED OF CORRECTION is made and entered into this 7th day of July, 2004, and effective as of January 29, 2004, by and between PYXIS RESOURCES COMPANY, a Virginia corporation, CLINCHFIELD COAL COMPANY, a Virginia corporation, PARAMONT COAL CORPORATION, a Delaware corporation, hereinafter collectively referred to as Grantors, and HEARTWOOD FORESTLAND FUND IV, L.P., a North Carolina limited partnership, whose address is c/o The Forestland Group, LLC, 1512 East Franklin Street, Suite 104, Chapel Hill, NC 27514, hereinafter referred to as Grantee.

WHEREAS, by deed dated January 29, 2004, of record in the Circuit Court Clerk's Office of Wise County, Virginia, as Instrument No. 200400480 (the "Deed"), the Grantors conveyed to Grantee certain tracts of surface, timber, gravel and building stone located in Wise County, Virginia.

WHEREAS, the Grantee in the Deed was incorrectly identified as "Heartland Forestland Fund IV, L.P." and the correct name of the Grantee is "Heartwood Forestland Fund IV, L.P."

WHEREAS, specific property descriptions for additional tracts which were conveyed by Grantor to Grantee are now known, and the parties wish to include said descriptions in the Deed.

WHEREAS, the Grantor intended to reserve a tract known as the Billy C. Fields tract and the same was inadvertently omitted from the list of tracts reserved by the Grantor (the "Reserved Tracts").

WHEREAS, the Grantors and Grantee desire to correct the name of the Grantee by entering into this deed of correction, to include more specific property descriptions for additional tracts conveyed by Grantor to Grantee, and identify and describe the Billy C. Fields tract intended to be reserved and retained unto Grantor.

WITNESSETH:

NOW, THEREFORE, for and in consideration of the recitals sets forth above and other valuable consideration, receipt of which is hereby acknowledged, the parties do hereby:

- I. Delete the first paragraph of the Deed and insert the following paragraph in its place to correct the identity of the Grantee in the Prior Deeds:

000016 JUL 22 5

THIS DEED is made and entered into this 29th day of January, 2004, by and

between PYXIS RESOURCES COMPANY, a Virginia corporation,

CLINCHFIELD COAL COMPANY, a Virginia corporation, and PARAMONT

COAL CORPORATION, a Delaware corporation, hereinafter collectively referred

to as Grantors, and HEARTWOOD FORESTLAND FUND IV, L.P., a North

Carolina limited partnership, whose address is c/o The Forestland Group, LLC, 1512

East Franklin Street, Suite 104, Chapel Hill, NC 27514, hereinafter referred to as

Grantee.

II. Include the following specific property descriptions in the Deed:

Tract 136 (Virgil Willis 3.286 acres and 14.55 acres - Pound NW quad):

All those certain tracts or parcels of land situate on the waters of Pound River, in the Roberson Magisterial District of Wise County, Virginia, and bounded and described as follows:

Tract No. 1: Being a 3.286 acre portion of the 7.554 acre tract of land as indicated on a plat prepared by Adkins Surveyors, dated July 14, 1986, said property being situated east of U. S. 23 on the waters of Indian Creek, a tributary of the Pound River in the Roberson Magisterial District of Wise County, Virginia, being more particularly described as follows, to-wit:

Beginning at an iron pin in a 3" sourwood stump, common corner to Kedrick Bevins and the Virgil Willis 4.268 acre tract; thence leaving corner of said Virgil Willis and with said Kedrick Bevins line N 80° 22' 23" E, 426.08' to a 36" beech in rocky flat, corner to the Virgil Willis 14.55 acre tract; thence leaving said Kedrick Bevins corner and with said Virgil Willis line S 00° 02' 53" E, 415.36' to a 30" maple by a drain, corner to Leonard Barnette; thence leaving line of said Virgil Willis 14.55 acre tract and with said Leonard Barnette line, 2 calls, N 79° 57' 49" W, 114.53' to a 21" white oak; thence S 80 30' W, 219.50' to an iron pin, corner to the Virgil Willis 4.268 acre tract; thence leaving said Leonard Barnette corner and with said Virgil Willis line N 14° 11' 42" W, 371.73' to the beginning, containing 3.286 acres.

Tract No. 2: BEGINNING at a stone where three dogwoods was called for, a corner to the Essie Meade and Wayne Mullins tracts of land; thence S. 85 30 E. 275 feet to a small chestnut S. 88 30 E. 258 feet to a chestnut oak on a high ridge, N. 04 00 W. 18 poles and 8 links to a small hickory, N. 26 00 W. 13 poles and 16 links to a sugartree and water-oak N. 10 25 W. 10 poles to a large white oak in a gap, N. 10 00 W. 20 poles to a stake and small sourwood, a corner of the Cecil Green tract of land; thence leaving the ridge and with the said Green lines N. 87 00 W. 493 ft. to a large beech in a rocky flat; thence leaving the said Green line due South 419 ft. to a sugartree in a hollow N. 80 00 W. 115.5 feet to a white oak; thence leaving the hollow and crossing the branch S. 19 00 E. 227.3 feet to a post on a point S. 27 45 E. 220 feet to a black walnut on a flat ridge S. 29 15 E. 209 feet to the beginning, containing 14.55 acres by survey, same to be more or less.

000017 JUL 22 5

15' Access Easement

Being a 15' access road easement from U. S. 23 across the 4.268 acre tract of Virgil Willis to the 3.286 acre tract of the same; the centerline of said 15' access road easement to begin in the eastern right-of-way line of U. S. 23 said point also being 14.763' north of a railroad spike set on line; thence with the centerline of said 15' access road N 70° 50' 00" E, 61.230' to a point; thence N 42° 55' 00" E, 272.594' to a point; thence N 45° 08' 00" W, 203.623' to a point; thence N 13° 18' 00" W, 72.378' to a point of curve; thence with a curve to the right having a delta angle of 161° 18' 00"; a radius of 20.500'; a tangent of 124.500'; an arc length of 57.710'; a chord of 40.538'; to a point of tangency; thence S 32° 00' 00" E, 121.997' to a point; thence S 73° 22' 00" E, 160.950' to a point; thence N 77° 05' 00" E, 98.959' to a point in the new division line between the 4.268 acre and the 3.286 acre tract of Virgil Willis.

Tract 137 (Robert C. Mullins 0.709 acres - Pound NW quad):

All that certain tract or parcel of land situated on Bold Camp Creek, Wise County, Virginia, bounded and described as follows:

BEGINNING at a 24" poplar stump, corner to the Pyxis Resources Company 80.15-acre tract; thence with line of Pyxis Resources Company S 55° 18' W, 25.96 feet to a point in the center of an existing road right-of-way, corner to 1.678-acre parcel; thence leaving said Pyxis Resources Company's line and with line of said 1.678-acre parcel along the center of said road right-of-way, 3 calls, N 34° 15' W, 37.65 feet to a point; thence N 45° 07' W, 93.83 feet to a point; thence N 40° 43' W, 95.12 feet to a point; thence leaving said 1.678-acre parcel and the center of said road right-of-way and with new division line of Robert and Evelyn Mullins N 48° 13' E, 10.14 feet to a point; thence N 77° 59' E, 22.13 feet to a point; thence N 65° 50' E, 43.02 feet to a point on the Northwestern side of an existing road; thence continuing with said Northwestern side of said existing road, 6 calls, N 26° 14' E, 75.69 feet to a point; thence N 30° 45' E, 46.47 feet to a point; thence N 40° 35' E, 68.59 feet to a point; thence N 46° 08' E, 31.38 feet to a point; thence N 53° 54' E, 47.00 feet to a point; thence N 64° 16' E, 47.49 feet to a point in the line of Pyxis Resources Company; thence leaving said Northwestern side of said existing road and with line of Pyxis Resources Company, 3 calls, S 41° 45' W, 124.76 feet to a point; thence S 14° 13' W, 139.23 feet to a point; thence S 4° 31' E, 186.14 feet to the BEGINNING, containing 0.709 acres.

Tract 138 (A.J. Stallard 13.50 acres - Pound SE quad):

All that certain tract or parcel of land located on Birchfield Creek in Wise County, Virginia, and being more particularly described as follows:

BEGINNING at a stake in said Creek S 68 E 10 poles to a pine on a hillside; N 65 E 32 poles to a beech and chestnut near a fence; S 7 W 36 poles to a white-oak; S 20 E 4 poles to a locust and hickory in a gap of a ridge; S 12-1/2 W 42 poles to a spruce pine; N 52 W 21 poles to a lynn; N 40 W 14 poles to a birch and beech near a road; N 11 W 18 poles to a stake in the creek; N 21 E 20 poles to a stake in the creek; North 5 poles to the BEGINNING, Containing 13-1/2 Acres.

Tract 139 (Ira Boggs 81.47 (88.5) acres - Pound NE):

All that certain tract or parcel of land situate, lying and being in Wise and Dickenson Counties, Virginia, and more particularly described as follows:

BEGINNING at a black oak on North-east bank of road in James Robinson's line; thence S 37-50 W 100.7 feet to a poplar stump on West bank of Lick Fork, a corner to James Robinson's tract S 21-05 W 736.50 feet to a chestnut on sheep hollow spur; S 35-25 W 961.0 feet to a stake on top of a spur, corner of James Robinson; S 81-05 W 603.7 feet to a

double chestnut stump on a spur, two small chestnuts marked; S 48-50 W 555.0 feet to a chestnut oak on a flat spur (two chestnut oaks called for); N 67-10 W 462.0 feet to a chestnut oak near top of ridge, a corner of W.B. Lane tract; N 37-50 W 59.0 feet to a black gum on top of ridge; N 3-45 E 319.7 feet to a chestnut oak on top of ridge; N 14-45 W 734.5 feet to a black gum and dead spotted oak on top of ridge; N 5-15 E 355.0 feet to a locust on top of ridge; N 10-15 W 61.2 feet to a sourwood 20 feet West of top of ridge, corner of E.B. Cantrell tract; thence with Cantrell, N 76-43 E 680.90 feet to a stake on a spur (locust and maple pointers), spanish oak called for gone; N 57-50 E 495.70 feet to a hickory and dogwood on a bench of a spur by a fence; N 81-44 E 1129.40 feet to a sourwood stump at corner of a fence on West bank of road and about 35 feet west of Lick Fork; S 38-28 E 372.9 feet to the BEGINNING, containing by planimeter calculation 81.47 acres.

Tract 140 (E. J. Kilgore 59.75 acres - Pound NE):

All that certain tract or parcel of land situate, lying and being in Dickenson County, Virginia, and more particularly bounded and described as follows:

BEGINNING at a beech stump, a corner to Calvin Stanley's and Belvia Lane's land; thence with said Lane's line S 26 W 428 feet to a stake near the top of a hill; thence S 82 ½ W 150 feet to a stake; thence S 53 W 256 feet to a white oak; thence N 74 ½ W 234 feet to a chestnut; thence S 66 ¾ W 183 feet to a chestnut and white oak, the Ollie Gentry corner and with her line N 49 ¾ W 407 feet to a spotted oak; thence N 57 W 200 feet to two chestnut oaks on a high knob; W. B. Lane's corner, and with line of same N 43 E 2081 feet to a large chestnut oak on a spur; thence S 84 ¾ E 448 feet to a hickory; thence down a point with Calvin Stanley's line S 12 W 123 feet to a chestnut oak on some rocks; thence due south 568 feet to a chestnut oak in a rocky flat; thence S 26 ½ W 910 feet to a set stone on the bank of road; thence crossing the road S 7 E 49 feet to the Beginning, containing 59 ¾ acres and 28 square poles, more or less.

Tract 141 (W. S. Lane 83.42 acres - Pound NE):

All that certain tract or parcel of land situate, lying and being in Dickenson County, Virginia, and more particularly bounded and described as follows:

BEGINNING at a white oak by a fence near a crib, white oak and corner of crib witnesses, a corner of the Creed Layne "12 ¾ acre" tract; thence running with lines of that tract S. 25° 34' W. 325.6 feet to a bunch of chinquepins by a pile of rocks on a hillside; thence S. 41° 59' W. 453.4 feet to a rock in a flat hollow, white oak and black walnut witnesses; thence S. 4° 21' W. 165.1 feet to a stake, (white walnut called for, gone) in the north edge of a hollow, locust and willow witnesses, a corner of Otto Mullins; thence running with one line of his tract N. 74° 29' W. 194.4 feet to a set stone in a broad hollow, corner of a crib witness, a corner of the Alva Phipps tract; thence running with the lines of that tract N. 0° 17' E. 1060.4 feet to a chestnut oak on a spur, black oak and service witnesses; thence N. 60° 00' W. 335.6 feet to a stake, (chestnut oak called for gone) on a spur, maple and black oak witnesses; thence N. 53° 34' W. 462.0 feet to two chestnut stumps on a hillside, black oak and white oak witnesses, a corner of Creed Layne; thence running with one line of his tract N. 27° 10' W. 201.3 feet to a chestnut oak at the corner of a fence on top of a spur, maple and hickory witnesses, a corner of Clinchfield Coal Corporation's Ira Boggs 81.47 acre tract; thence running with two lines of that tract N. 48° 21' E. 556.3 feet to a concrete monument by a double chestnut stump on top of the spur, two chestnut witnesses; thence N. 80° 37' E. 596.6 feet to a concrete monument at the corner of a fence on top of a flat spur, black oak and chestnut witnesses, a corner of R. L. Phipps; thence running with one line of R. L. Phipps's land S. 70° 58' E. 2432.2 feet to a hickory (chestnut also called for, gone) on the east edge of a spur, sourwood witness, a corner of the Ethel Robinson tract, now the property of the Clinchfield Coal Corporation; thence running with one line of the Robinson Tract S. 17° 48' W. 411.0 feet to a stake (poplar and gum called for) at the corner of a fence on top of a spur, hickory and dogwood witnesses; a corner of the W.R. Roberson heirs tract; thence running

with one line of the Roberson tract S. 51° 20' W. 435.4 feet to a hickory on top of the spur, dogwood and sourwood witnesses, a corner of the E. J. Kilgore "59 3/4 acre" tract, now the property of the Clinchfield Coal Corporation; thence running with the lines of the Kilgore tract N. 87° 25' W. 437.6 feet to a fallen chestnut oak 8 feet south of the center of the spur, chestnut oak and maple witnesses; thence S. 42° 14' W. 651.5 feet to a stake on a west hillside, a corner of the Creed Layne "12 3/4 acre" tract; thence running with the lines of the Creed Layne tract N. 34° 06' W. 452.4 feet to a maple by a fence on a hillside about 80 feet east of W. S. Layne's house, beech and white oak witnesses; thence S. 63° 51' W. 210.7 feet to a black oak at the corner of a fence on a hillside, beech and dogwood witnesses; thence crossing a drain N. 29° 35' W. 259.4 feet to the BEGINNING and containing eighty-three and forty-two hundredths (83.42) acres, more or less.

Tract 142 (Caleb Collins 17.5 acres - Pound SW):

All that certain tract of parcel of land, situate in Wise County, on the waters of Indian Creek, and bounded as follows, to wit:

Beginning at an orange stake on a strip bench approximately fifty feet south of the edge of the bench N 7-21-20 W 348.20 feet to a tack in a lead plug on a rock ledge on the east bank of a road; thence, N 44-19-02 W 1256.07 feet to an orange stake on a strip bench approximately 85 feet west of the toe of a highwall; thence N 48-23-48 E 962.72 feet to an orange stake on top of a broad flat ridge (sourwood and chestnut oak witnesses); thence N 48-23-48 E 5.96 feet to a point in the line of the Fulton Tract; thence S 50-31-45 E 174.26 feet to an orange stake by a 28" chestnut oak stump on top of a ridge on a small knob, 2 feet north of the top of a road bank and 25 feet east of the intersection of three roads (maple and sourwood witnesses); thence S 45-00-59 E 404.51 feet to an orange stake by a 24" chestnut oak stump and a 6 inch sourwood stump on the centerline of a ridge 24 feet east of the centerline of a road (sourwood witness); S 00-01-21 E 471.29 feet to an orange stake by a rotten black pine stump 20 feet west of the centerline of a ridge (black pine, maple and spotted oak witnesses); thence S 39-29-09 E 422.86 feet to an orange stake on the centerline of a ridge on a knob on the eastern edge of a road (chestnut oak, black pine and maple witnesses); thence S 27-35-15 W 682.31 feet to an orange stake on a strip bench 25 feet southwest of a toe of a highwall; thence S 63-30-15 W 196.30 feet to the point of Beginning, containing 28.34 acres, more or less.

Tract 143 (Henry Meade 4.59 acres - Pound NE):

That certain tract or parcel of land situated on the waters of Stallard Branch of Dotson Fork of Bold Camp Creek, in Roberson Magisterial District of Wise County, Virginia, and more particularly bounded and described as astronomical bearings as follows, to-wit:

BEGINNING at a stake (poplar and hickory called for are gone) on the outcrop of the Clintwood Coal seam, black oak witness, a corner of the Muncie Stallard land and with a part of one line of same S. 8° 31' W. 270.3 feet to two hickories on an east hillside; thence leaving the Muncie Stallard land and running through the Henry Meade "28 acre" tract N 85° 57' W. 135.3 feet to two locusts on top of a spur; thence S 66° 33' W. 276.3 feet to a walnut by a wire fence in to a hollow, walnut witness; thence N 5° 24' W. 158.8 feet to a stake by a fence in a hollow, two poplar witnesses; thence N 9° 38' W. 75.9 feet to a stake by a fence 10 feet west of a hollow, double mulberry witness; thence N. 31° 02' W. 62.9 feet to a stake by a fence in a hollow, double mulberry witness; thence N. 11° 24' W. 81.6 feet to a stake at the corner of a fence in the hollow, 30 inch walnut stump witness; thence N 30° 40' E. 108.1 feet to a poplar by a wire fence on a west hillside, two poplar witnesses; thence N. 53° 28' E. 263.1 feet to a stake on a southwest hillside at head of a small hollow in a line of the Muncie Stallard land; thence with a part of one line of the Stallard Land S. 43° 48' E. 344.3 feet to the BEGINNING, and containing 4.59 acres, more or less.

000020 JUL 22 2020

Tract 144 (Thomas E. Ryan 18.5 acres - Jenkins E SE and Pound NE):

That certain tract or parcel of land situated on the waters of Justice Branch, Bold Camp Creek, in Roberson Magisterial District of Wise County, Virginia, and more particularly bounded and described as follows, to-wit:

BEGINNING at a black gum (not marked) on spur between Meade Fork and Justice Branch of Bold Camp Creek, a corner of Clinchfield Coal Corporation's Cora D. Mullins 27.77 Acre surface tract; thence with Conley Mullins tract on the left N 87 00 E 147.3 feet (North eighty-seven degrees no minutes East one hundred forty-seven and three-tenths feet) to a stake (a dogwood and a hickory are called for) on the said spur; thence S 82 57 E 32.9 feet (South eighty-two degrees fifty-seven minutes East thirty-two and nine-tenths feet) to a stake (a chestnut is called) on said spur; thence N 44 36 E 626.1 feet (North forty-four degrees thirty-six minutes East six hundred twenty-six and one-tenth feet), to a black gum at the corner of a fence on said spur; thence with lands of Coll Meade on the left N 72 58 E 78.2 feet (North seventy-two degrees fifty-eight minutes East seventy-eight and two tenths feet), to a stake (a water oak stump is called) on said spur; thence S 38 20 E 410.8 feet (South thirty-eight degrees twenty minutes East four hundred ten and eight-tenths feet) to a stake (a black oak sprout is called) on said spur; thence S 47 36 E 71.0 feet (South forty-seven degrees thirty-six minutes East seventy-one feet), to a dead chestnut oak at the corner of a fence on said spur, black gum and maple witnesses; thence with lands of Marion Mullins on the left S 40 51 W 322.5 feet (South forty degrees fifty-one minutes West three hundred twenty-two and five-tenths feet) to a chestnut stump on said spur; thence S 37 04 W 162.1 feet (South thirty-seven degrees four minutes West one hundred sixty-two and one-tenth feet) to a chestnut stump on said spur; thence S 38 14 W 169.5 feet (South thirty-eight degrees fourteen minutes West one hundred sixty-nine and five-tenths feet) to a maple on a spur, two black oak witnesses, a corner of Rebecca Stanley 31.23 Acre tract; thence with said tract S 45 01 W 324.0 feet (South forty-five degrees one minute West three hundred twenty-four feet), to a black oak above a cliff, on a spur, two black oak witnesses; thence S 53 40 W 550.8 feet (South fifty-three degrees forty minutes West five hundred fifty and eight-tenths feet) to a stake on a spur below some groves, two black oak witnesses, corner of the said Cora D. Mullins tract; thence with same N 69 21 W 294.2 feet (North sixty-nine degrees twenty-one minutes West two hundred ninety-four and two-tenths feet) to a poplar stump on the west bank of a hollow, two red bud witnesses; thence N 22 44 E 928.9 feet (North twenty-two degrees forty-four minutes East nine hundred twenty-eight and nine-tenths feet) to the BEGINNING, containing nineteen and sixty hundredths (19.60) acres. Being the same tract or parcel of land conveyed to Clinchfield Coal Corporation by deed from Thomas E. Ryan and Myrtle Ryan, his wife, dated July 30, 1945, of record in Deed Book 258, Page 206.

Tract 145 (Martin Branham 145 acres - Jenkins E SE):

All that certain tract or parcel of land situated in Wise County, Virginia on the South side of Pound River, being bounded as follows, to-wit:

BEGINNING at a maple, beech and sourwood on the bank of a branch; N 86 9 E 33 poles and 23 links to a white-oak and double dogwood on a cliff; N 23 2/3 E 56 poles to a double birch on a cliff; N 83 1/2 E 47 poles to a white-oak and two chestnuts on a ridge; N 6 E 80 poles to a dogwood and white-oak on said ridge; N 23 E 32 poles to a white-oak and hickory; N 27 W 16 poles to a hickory, chestnut and service; thence leaving said ridge, N 31 1/2 E 45 poles to two beeches, sugar tree and mulberry on the bank of Pound River; thence up the same with meanders, N 2 E 16 poles to a stake; N 1 W 8 poles to a stake; N 17 W 29 poles to a stake; N 35 W 17 poles and ___ links to a stake; N 52 W 14 poles to a stake; N 63 1/2 W 12 poles to a stake; N 84 W 27 poles to a stake; S 83 1/2 W 21 poles to a stake; S 51 W 18 poles to a stake; S 17 W 27 poles to a stake; South 24 poles to a stake; S 25 1/2 E 32 poles to a stake; S 3 1/2 W 69 poles to a stake; S 76 1/2 W 5 poles and 8 links to a large rock in the ford of said river, a corner to James Lipps land; thence crossing the river (leaving the river) S 21 W 26 poles and 20 links to a large spruce pine on a cliff; S 14 W 9 poles and 19 links to a chestnut and beech on a hillside; S 2 E 42 poles to a white-oak, beech and maple; S 8 W 15

poles and 12 links to a small beech; S 25 W 29 poles and 5 links to two beeches on the bank of a branch; S 23 W 23 poles and 7 links to the beginning, containing one hundred and forty-five and one-half (145 ½) acres.

LESS AND EXCEPT that certain tract or parcel of land containing 24.76 acres conveyed by Clinchfield Coal Corporation to Letcher Mullins by deed dated October 19, 1955, of record in Deed Book 327, Page 416.

Tract 146 (J.W. Harvey 34.7 acres - Coeburn NW):

A tract or parcel of surface land lying on the south side of Dan Hall Mountain, near the top, at approximately 1 mile northwest of Banner and northeast of Coeburn, and being located in the Lipps Magisterial District of Wise County, Virginia, and being more particularly bounded and described as follows:

BEGINNING at a chestnut (called for) on or near a spur, being a corner of a tract of land owned by Paramont Coal Corporation, formerly owned by Addington, Inc., known as the Lamplighters tract, and being also a corner of two tracts of land formerly owned by Anne R. F. Kilgore, one containing 8.15 acres, more or less, and the other containing 8.38 acres more or less, thence leaving said Kilgore tracts and running generally down said spur with said Lamplighters tract S 23-02 E, 348 feet to a hickory (called for) on said spur, being a corner of lands now or formerly owned by Joseph and Dora Mae Brummitt, thence leaving said spur and Lamplighters tract and running southwesterly with the northwest side of said Brummitt tract S 28-52 W, 814 feet to a point, thence S 40-57 W, 649 feet to a point, thence S 83-32 W, 176 feet to a point, thence S 54-55 W, 291 feet to a point, thence S 24-14 W, 277 feet to a point, thence S 85-04 W, 305 feet to a point on a spur, a corner also of the lands now or formerly owned by Robert and Wade Gibson, thence leaving said Brummitt tract and running up said spur with said Gibson tract N 33-41 E, 489 feet to a point, thence N 16-51 E, 80 feet to a point, thence N 04-48 W, 155 feet to a point, thence N 19-58 W, 146 feet to a point, thence leaving said Gibson tract and crossing onto lands formerly owned by Anne R. F. Kilgore at a distance of approximately 150 feet, for a total course of N 28-18 W, 248 feet to a point, thence leaving said spur and continuing with said Kilgore tract N 47-29 W, 158 feet to a point, thence N 05-53 E, 213 feet to a point on or near said spur, being also a corner of said Kilgore 8.15 acre tract, thence leaving the first Kilgore tract and running northeasterly under the top of said Dan Hall Mountain with said Kilgore 8.15 acre tract N 63-07 E, 149 feet to a point, thence N 49-31 E, 126 feet to a point, thence N 65-34 E, 285 feet to a point, thence N 82-50 E, 435 feet to a point, thence N 75-20 E, 55 feet to a point, thence N 71-42 E, 62 feet to a point, thence N 48-00 E, 392 feet to a point, thence N 70-37 E, 180 feet the point of Beginning and containing 34.7 acres, more or less, and being comprised of the tracts of surface land known as Banner Coal Company's Harvey tracts, and shown on maps and called for in the deeds covering said Kilgore lands as containing 10.79 acres, 22.5 acres and 10.92 acres, less and except said Kilgore 8.15 acre tract, which tracts were conveyed from J. W. Harvey, et al, to Banner Coal Company and Banner Coal Company, Inc., by deeds dated November 9, 1920, recorded in Wise County Deed Book 146 at page 157, and January 28, 1921, recorded in Wise County Deed Book 152 at page 41, respectively, and being a portion of the surface lands conveyed from Addington, Inc., to Paramont Coal Corporation by deed dated December 11, 2002, of record as Instrument No. 200205752, all as shown on the plat entitled "...to be Conveyed to The Forestland Group, LLC from Paramont Coal Corporation...", which shows lands "Located on the S side of Dan Hall Mountain...", scale 1" = 200 feet, dated March 25, 2004.

Tract 147 (Jno F. Shell Resid Portion - Coeburn NE):

All that certain tract or parcel of land lying and being in Wise County, Virginia, and more particularly described as follows:

000022 JUL 22 8

BEGINNING at a stake in the road seven (7) feet East of an apple tree, about one hundred (100) feet North of the said Shell land; thence S 41° East, 136 feet to a stake in the East edge of the road; thence S 34 degrees, twenty minutes East, 152 feet to a set stone on the West edge of the road; thence leaving the road S 50°, 15 minutes West, 125 feet to a stake; thence N 44° West, 132 feet to a stake; thence S 49°, 58 minutes West 223.2 feet to a stake on top of a flat ridge, corner to the land of the said Banner Coal Company, thence with lines of same N 76° West 392 feet to a stake on top of said ridge; thence S 82° 50' West 28 feet to a small chestnut on top of said hill; thence leaving said Banner Coal Company's line, and the top of said hill, N 33°, 15 minutes East 232 feet to a stake in a field near the head of a drain; thence N 64° 30 minutes East, 362 feet to a stake at the mouth of said drain; thence S 40°, forty minutes East, 212 feet to a stake at the foot of the hill at a spring, a small hickory and white oak marked; thence N 42° 20 minutes East, 174 feet to a stake in the road; thence S 89° 54 minutes East, 47.5 feet to a hazel bush on the west bank of the branch and east edge of the road, N 48° 30 minutes West 379 feet to a stake in a swamp near the west bank of the branch; thence N 36° 45 minutes W 899.5 feet to a stake on the west bank of the branch thence N 32° 3 minutes W 323.6 feet to a small dead beech on the branch; thence N 7° E 110 feet to a beech in the east edge of the branch; thence N 7° 50 minutes W 125 feet to a hornbeam on the east bank of the branch; thence N 43° W 70.8 feet to a white oak stump on the east bank of said branch; thence N 22° 33 minutes W 493.5 feet to a sugar tree on a steep bank about 20 feet east of the branch, thence leaving the branch N 39° 57 minutes E 536 feet to a double chestnut oak on top of a cliff, thence N 46° E 547 feet to a fallen gum near a marked chestnut on top of a ridge; thence down a spur; S 12° 8 minutes E 280.7 feet to a small chestnut oak and chestnut; thence S 7° W, 396 feet to a stake a small fallen chestnut; thence S 6°, 20 minutes E 220 feet to a small locust among some rocks; thence S 20° 39 minutes E, 263.3 feet to a small chestnut oak; thence S 34° 4 minutes E, 333.9 feet to a small double chestnut oak; thence S 67°, 46 minutes E, 379.7 feet to a small sourwood; thence S 20°, 52 minutes E, 411.8 feet to a hickory (now cut down); thence S 7°, 31 minutes W, 517 feet to a double red oak on top of the spur; thence giving the spur, S 25 30 minutes West, 232 feet to a stake at or near the foot of a hill, thence S 40° W 162.3 feet to the beginning. Containing forty-eight and 94 one hundredths acres (48.94).

LESS AND EXCEPT all that certain tract or parcel of land, known as the "Anne R. Fleming Kilgore" tract, located at or near the Village of Banner, east of the Town of Coeburn, in the Lipps Magisterial District of Wise County, Virginia, more particularly described as follows: BEGINNING at the western corner of the Lewis 1.68 acre tract, a southern corner of the Gent 16.75 acre tract, thence leaving said Lewis tract and running through the southeastern portion of said Gent tract N 15 40 E, 685.73 feet to the corner common to said Gent tract, the Jordan 5.46 acre tract and the John F. Shell 48.94 acre tract, thence leaving said Gent and Jordan tracts and running through said Shell tract N 46 29 E, 750.31 feet to a corner of said Shell tract and the E.L. Baber tract, thence running with lines of said Shell and Baber tracts S 20 19 E, 149.28 feet to a point, thence S 17 52 E, 85.11 feet to a point, thence S 31 25 E, 90.28 feet to a point, thence S 27 03 E, 83.00 feet to a point, thence S 42 58 E, 98.95 feet to a point, thence S 39 41 E, 106.38 feet to a point, thence S 67 58 E, 141.69 feet to a point, thence S 61 58 E, 122.59 feet to a point, thence S 57 09 E, 145.60 feet to a point, thence S 18 57 E, 84.51 feet to a point, thence S 18 08 E, 166.23 feet to a point, thence S 3 57 E, 201.16 feet to a point, thence S 8 21 W, 146.86 feet to a red oak, a corner to said Shell and Baber tracts and the K.L. Baber 17.4 acre tract, thence leaving the E.L. Baber tract and running with the western line of the K.L. Baber 17.4 acre tract, continuing with said Shell tract S 8 00 W, 360.00 feet to a point, thence S 30 15 W, 242.00 feet to a point, thence S 40 00 W, 150.00 feet to a point in the Charles E. Grimes 1.5 acre tract and in the western line of the road leading up Banner Hollow, thence with the western lines of said road N 40 45 W, 115.00 feet to a point, a corner to the Earl Jordan tract, thence N 39 15 W, 185.00 feet to a point, a corner to Lot No. 88, containing 1.33 acres, thence with one line of Lot No. 88 and the western line of the aforesaid road leading up Banner Hollow N 47 00 W, 140.00 feet to a point, a corner to Lot No. 89, containing 1.96 acres, thence with the eastern line of Lot No. 89 N 39 45 W, 286.00 feet to a point in the southeast corner of a 30 foot wide street, thence N 37 00 W, 382.00 feet to the southeast corner of the aforesaid Lewis 1.68 acre tract, thence with the southern line of said Lewis tract S 68 55 W, 360.76 feet to a point, thence N 61 00 W, 170.00 feet to the beginning corner, containing 34.45 acres, more or less, and being all of said Lewis

000023 JUL 22 5

tract, portions of said Gent and Shell tracts, and all together comprising the southern portion of the 90 acre, more or less, tract of land conveyed from Banner Coal Company, Incorporated, to Anne R. Fleming Kilgore and Joe C. Kilgore by deed dated December 3, 1973, and recorded in the Clerk's Office of the Circuit Court of Wise County, Virginia in Deed Book 499, page 715, and includes all that certain tract of land containing 0.951 acres more or less conveyed to Anne R. Fleming Kilgore by Banner Coal Company by deed dated October 2, 1986, of record in Deed Book 633, page 215. Excepting therefrom a strip of land 50 feet wide, 25 feet on either side of the centerline of an existing roadway crossing the tract hereinabove described which road joins, as its southern terminus, Virginia State Route 761.

LESS AND EXCEPT that certain tract or parcel of land known as the "Joe D. Kilgore Tract No. 4" bounded and described as follows: BEGINNING at a stake on the west side of the railroad, 20 feet from the center of said railroad, said beginning is situate in a bearing and distance of S 47 W 35 feet from a set stone, corner to the John Shell and Henry Heath lands; thence from the point of beginning, N 45 58 W 158 feet parallel with and 20 feet distance at right angles from, the center line of said railroad, to a stake; thence S 46 W 325 feet to a stake in the back line of the Shell tract; thence S 50 E 10 feet to a stake; thence N 47 E 231 feet to a stake; thence S 45 E 137 feet to a stake; thence N 47 E 90 feet to the point of BEGINNING, containing 17,400.00 square feet, more or less.

LESS AND EXCEPT that certain tract or parcel of land known as the Joe D. Kilgore 1.50-acre tract" and being more particularly described as follows: BEGINNING at the southwestern corner of the Earl Jordan tract, thence South 40°, 45 minutes East, 212.0 feet to a stake in the Northern line of a 20 foot wide alley, that divides said property from the Heath tract; thence, along the Northern line of said alley south 46° 15 min. West 220.0 feet to a stake; thence leaving said alley North 50° 30 min West 388.0 feet to the corner of Lot no. 88; thence with the southern line of Lot No. 88 North 62° 06 min East 110.0 feet to a stake in the Western line of the said Earl Jordan tract; thence leaving Lot No. 88, and running with the lines of the said Earl Jordan tract South 39° 45 min East 137.0 feet to a stake; thence North 49° East 175.0 feet to the point of BEGINNING, containing 1.50 acres, more or less. This lot being Lot No. 134.

LESS AND EXCEPT that portion of property containing 0.814 acres conveyed to Bobby Glen Collins and Brenda K. Collins by deed dated October 29, 1987, of record in Deed Book 651, Page 541, and reserved from deed April 2, 1991, of record in Deed Book 712, Page 217, from Fleming-Kinship Land Corporation to Addington, Inc.

Tract 148 (M.V. Austin 0.44 acre - Coeburn NW):

All that certain tract or parcel of land located in Wise County, Virginia, and being more particularly described as follows:

Beginning at a stake in a lane, corner of the Myra Meade, said stake corner being south thirty seven° fifty-eight minutes west (S 37° 58' W) three hundred thirty two and one tenth (332.1) feet from a concrete monument between a chestnut and chestnut stump on top of Sandy Ridge, locust and chestnut witness, corner of the Dunn "2642 acre" tract, now the property of the Clinchfield Coal Corporation; thence with a line of the Myra Meade lot South nine° twenty-four minutes West (S 9 24 W) one hundred thirty seven and seven tenths. (137.7) feet to a stake in a lane, at the corner of a fence, black oak and sourwood witnesses, thence leaving the Meade lot and going down the hillside North seventy-nine° forty six minutes West (N 79 46 W) two hundred seventeen and five tenths (217.5) feet to a stake by a fence on a northwest hillside, maple and chestnut oak witnesses; thence North sixty° twenty-five minutes east (N 60 25 E) two hundred thirty six and one tenths (236.1) feet to a stake by a gate in a lane, thence south fifty eight° sixteen minutes east thirty six and nine tenths (36.9) feet to the beginning, containing by planimeter calculation forty-four hundredths (0.44) acres.

Tract 149 (D.T. Dotson 80.72 acres - Flat Gap NE):

All that certain tract, piece or parcel of land (in fee simple), situated in Wise County, Va. on the waters of South Fork of Pound River, and bounded as follows:

BEGINNING at a stake at the forks of a branch, Mary Short's corner; S 37 E 9 poles and 14 links to a stake in the branch; S 16 ½ W 22 poles to a stake; S 7 W 84 poles and 22 links to a set stone on top of a ridge, corner to the Va. Coal & Iron Company's land S 2 ½ E 7 poles and 8 links to a double chestnut; S 4 W 28 poles to a small black pine; S 29 E 16 poles and 8 links to a large chestnut oak; S 11 18 E 67 poles and 10 links to a large chestnut; S 8 E 13 poles to a chestnut oak; S 15 E 8 poles to a chestnut in a line of the Freel Greear tract N 45 W 21 poles to a chestnut; N 25 W 16 poles to a stake; N 50 W 11 poles to a stake; N 64 ½ W 19 poles and 15 links to a small black pine; N 70 ½ W 9 poles and 15 links to two black pines; N 34 W 40 poles and 12 links to a chestnut; N 18 ½ W 10 poles to a black pine; N 12 W 13 poles and 18 links to a double chestnut; N 44 W 11 poles to a stake near a large chestnut; N 7 W 14 poles to two chestnuts; N 26 ½ W 16 poles and 17 links to a black pine; N 30 ½ E 8 poles to a black pine; N 25 E 6 poles and 10 links to two small chestnuts; N 12 ½ E 17 poles to a bunch of chestnuts; N 9 W 12 poles and 13 links to a small chestnut; N 25 E 13 poles and 10 links to two chestnut oaks; N 55 E 18 poles to a maple; N 40 E 23 poles and 15 links to a gum; N 43 E 32 poles and 7 links to a set stone in place of a dogwood on the bank of a branch; S 70 E 3 poles and 1 links to a stake; S 63 E 14 poles and 10 links to a beech stump; S 45 E 6 poles and 10 links to the beginning, CONTAINING one hundred and four acres and twenty six poles (104 acres and 26 poles).

Tract 150 (B.W. Alley 14.22 acres - Jenkins E SW):

All that certain tract or parcel of land, situated in Wise Co., Va. on Mill Creek adjoining the lands of P. M. Alley's heirs and others, which said tract is bound as follows, to-wit:

BEGINNING at a chestnut-oak on top of a ridge, and running thence, N 4 54 E 245 feet to three dogwoods on a flat spur; thence S 42 05 E 235 feet to a large water-oak on a hillside; thence S 30 35 E 197 feet to a hickory and hickory stump on a hillside, thence S 70 05 E 94 feet to a sugar tree; thence N 81 E 108.3 feet to two lynns, thence N 62 42 E 143 feet to a poplar; thence N 58 28 E 352.4 feet to a sourwood on a hillside; thence N 33 55 E 542.3 feet to a stake on a flat spur (three chestnuts called); thence S 45 E 686.2 feet to a white-oak and two chestnut-oaks on top of a ridge; thence S 66 W 472 feet to a chestnut-oak on top of said ridge; thence S 25 W 189 feet to a black-oak on top of said ridge; thence S 63 15 W 289 feet to a hickory and double chestnut; thence N 71 30 W 310.8 feet to a hickory and white-walnut; thence S 72 06 W 281.5 feet to a hickory, a corner to the John H. Roberson lands; thence N 36 W 408 feet to a large chestnut-oak; thence N 46 40 W 108 feet to the beginning, Containing Fourteen and twenty-two one-hundredths (14.22) acres.

Tract 151 (Joyce V. Mullins 1.12 acres - Pound NW):

All that certain tract or parcel of land situate on the waters of the middle fork of Bold Camp Creek, a tributary to the Pound River, in the Roberson Magisterial District of Wise County, Virginia, and more particularly bounded and described as follows:

BEGINNING at a locust stump by a large chestnut oak on a ridge, a corner of the old survey; thence N. 23 00 W. 8.7 poles to a stake, sourwood and red oak, a corner of the Arville Mullins land, and a corner of the old survey; thence N. 45 30 E. 260 feet to a stake on a flat, with a sassafras witness; thence leaving the old line S. 00 45 W. 236 feet to a stake and stone in a field, a corner to the June Keene second tract; thence S. 73 45 W. 156 feet to the BEGINNING, containing 1.12 (1-12/100) acres, the same to be more or less.

Tract 152 (D.A. Stallard 55 acres - Pound SE):

All that certain tract being situate in the County of Wise, on water of Cranes Nest Creek and more particularly described as follows, to-wit:

BEGINNING at a wahoo in the bend of drain; S 89 1/2° E. 30 poles to a black-oak S 79 1/2° E 14 poles to a maple in a hollow; N 45° E 20 poles to a small sugar tree; S. 73° E 12 poles to a small beech; S. 52° E. 38 poles to a small hickory; N 69 1/2° E 32-poles to a stake in a line of Henry Plummer's land, and with his line N 25° W 21 poles to a chestnut; N 49° W 18 poles to a white-oak; N 20° W 26 poles to three small chestnuts; North 9 poles to a chestnut; N 7 1/2° W 11 poles to a chestnut-oak; N 23 1/2° W 20 poles to a hickory in the Alexander Line, thence with said line; S 70° W 75 poles to a stake; S 43 W 48 poles to a chestnut; S 15 1/2° E 36 poles to the beginning, containing 55 acres.

Tract 153 (J. H. Blevins 45 acres - Pound SE):

All that certain tract or parcel of land in fee simple absolute, situate in said County, (Wise Co) on the Birchfield fork of Cranes Nest Creek, and bounded as follows:

BEGINNING at a birch at the mouth of Richie's Branch N 57 E 12-1/2 poles to a beech at a drain; N 56 E 10 poles to a poplar; N 46 30 E 29-3/5 poles to a small white-oak; S 80 E 7-4/5 poles to a maple on a flat ridge; S 29 30 E 16 poles to a red-oak, chestnut-oak and maple; S 78 30 E 14 poles to a spotted-oak; N 66 E 24-4/5 poles to a chestnut-oak on a south-hillside; S 49 30 E 12-3/5 poles to a chestnut; South 19-2/5 poles to two small chestnuts; S 55 30 E 29 poles to four small maples; N 78 30 E 25-1/2 poles to a sourwood and hickory; N 55 E 35-3/5 poles to a hickory; S 55 E 23 poles to a spotted-oak; N 43 E 45 poles to a stake in Harmon Bevins' line, and with the same S 6 W 46 poles to a spruce pine on the aforesaid Ritchie's Branch; S 64 30 W 42 poles to a poplar and beech; N 68 W 3 poles to a stake; S 47 W 11 poles to a spruce pine, S 77 W 30 poles to an ash; N 87 W 28 poles to a walnut; S 88 30 W 11 poles to a lynn on said branch; N 67 W 32 poles to an ash; N 57 30 W 4 poles to a small birch; N 64 30 W 13 poles to a birch; N 60 W 32 poles to a small lynn; N 49 30 W 12 poles to an ivy and dogwood; N 81 30 W 10 poles to a spruce pine at the branch; S 77 W 18 poles to the beginning, Containing Forty-five (45) acres.

Tract 154 (W. R. Robinson 48.25 acres - Pound NE)

All that certain tract or parcel of land situate, lying and being in Dickenson and Wise Counties, Virginia, and more particularly bounded and described as follows:

BEGINNING at a hickory on a high ridge, corner to W. B. Lane's land; thence down a point with the line of Anthony Stanley, S. 12° W. 123 feet to a chestnut oak on some rocks; thence due south 568 feet to a chestnut oak in a rocky flat; thence S. 26 1/2° W. 910 feet to a set stone on the bank of road; thence crossing the road, S. 7° E. 49 feet to a beech stump, corner to the Belvia Lane land; thence down the creek with her line, S. 78 1/4 feet to a maple on a knoll; thence up a hollow, N. 38° E 335 feet to a stake on the bank of a branch; thence N. 72° E. 413 feet to a beech between two springs; thence N. 87° E. 206 feet to a stake 15 feet north of a marked chestnut; thence N. 49 1/2° E. 921 feet to a chestnut oak, corner to the Troy Roberson land; thence with his line N. 40° W. 800 feet to a black oak and sourwood; thence N. 60 W. 209 1/2 feet to a gum; thence S. 47 1/2° W. 486 feet to the BEGINNING, containing forty and one-fourth (40 1/4) acres, more or less.

and,

000026 JUL 22 5

III. Include the following specific description for the Billy C. Fields tract of surface, timber, gravel and building stone, which the Grantors specifically except, reserve and retain unto themselves:

Reserved Tract 23 (Portion of Dawson 401.36-acre Tract - St. Paul SE):

A tract or parcel of surface land lying on the northeast side of Honey Branch and Va. Rte. 628 at approximately 1.9 mile north of its intersection with Va. Rte. 63 at Morefield, and being located in the Lipps Magisterial District of Wise County, Virginia, and being more particularly bounded and described as follows:


BEGINNING at an iron pin set in the northeastern right of way of said Va. Rte. 628, 125 feet north of the centerline of said Honey Branch, with said mark being located at CCC coordinates S 60,029.23, E 21,270.26, and being a point within Pyxis Resources Company's Dawson 401.36 acre tract which is being divided hereby, with the lines between said Dawson tract and the Kinser & Holbrook 97.79 acre surface tract owned by others across the road being originally surveyed down the centerline of the road, thence leaving said right of way and running northeasterly through said Dawson tract so as to create the tract being described hereby N 34-11-11 E, 320.61 feet to an iron pin set 25 feet east of a branch, 15 inch beech witness, thence S 63-24-56 E, 94.02 feet to an iron pin set on a hillside, 110 feet east of said branch, thence S 02-19-49 E, 348.09 feet to an iron pin set on said right of way, 100 feet north of said Honey Branch, thence running northwesterly with said right of way N 56-43-42 W, 58.04 feet to a point, thence N 59-34-43 W, 56.61 feet to a point, thence N 65-28-20 W, 43.60 feet to a point, thence N 72-23-00 W, 95.08 feet to a point, thence N 71-11-40 W, 53.62 feet to the point of Beginning and containing 1.37 acres, more or less, and being a portion of Pyxis Resources Company's Dawson 401.36 acre tract, and also being a portion of the surface lands conveyed from The Pittston Company to Pegasus Resource Company, by deed dated October 2, 1984, and recorded in Wise County DB 602 at page 39.

WITNESS the following signatures and seals the day and year first above written.


CLINCHFIELD COAL COMPANY

 (SEAL)
By: Robert A. McGregor
Its: President

PYXIS RESOURCES COMPANY

 (SEAL)
By: Robert A. McGregor
Its: President

PARAMONT COAL CORPORATION


 (SEAL)
By: Robert A. McGregor
Its: President

000027 JUL 22 2004

HEARTWOOD FORESTLAND FUND IV, L.P.,

By: Heartwood Forestland Advisors IV,
its general partner

By: The Forestland Group, LLC
its Manager

By: 
F. Christian Zinkhan
Its: Managing Director

COMMONWEALTH OF VIRGINIA
COUNTY OF WASHINGTON

The foregoing instrument was acknowledged before me on this 7th day of July, 2004,
by Robert A. McGregor, the President of CLINCHFIELD COAL COMPANY, a Virginia
corporation, on behalf of the corporation.

My commission expires: 03/31/2005


Theresa G. Bannell
Notary Public

COMMONWEALTH OF VIRGINIA
COUNTY OF WASHINGTON

The foregoing instrument was acknowledged before me on this 7th day of July, 2004,
by Robert A. McGregor, the President of PYXIS RESOURCES COMPANY, a Virginia
corporation, on behalf of the corporation.


My commission expires: 03/31/2005


Theresa G. Bannell
Notary Public

COMMONWEALTH OF VIRGINIA
COUNTY OF WASHINGTON

The foregoing instrument was acknowledged before me on this 7th day of July, 2004,
by Robert A. McGregor, the President of PARAMONT COAL CORPORATION, a
Delaware corporation, on behalf of the corporation.

My commission expires: 03/31/2005


Theresa G. Bannell
Notary Public

000028 JUL 22 5

STATE OF North Carolina
CITY/COUNTY OF Orange

The foregoing instrument was acknowledged before me on this 12th day of July, 2004, by F. Christian Zinkhan, the Managing Director of The Forestland Group, LLC, Manager of Heartwood Forestland Advisors IV, general partner of Heartwood Forestland Fund IV, L.P., on behalf of said entity.

My commission expires: 5/16/09


Notary Public

THIS DEED OF CORRECTION IS EXEMPT FROM RECORDATION
TAXES PURSUANT TO VA. CODE ANN. § 58.1-810(3).

WISE COUNTY			EXHIBIT A	
Pittston Tract ID		Tax Map/ Parcel No.	Account No.	Currently Assessed Owner
1	Virgil Willis 3.286 Acre	011 139	003886	Paramont Coal Corporation
2	Virgil Willis 14.55 Acre	011 139A	003887	Paramont Coal Corporation
3	Robert C. Mullins 0.709 Acre	018 032B1	036003	Pyxis Resource Co.
4	W-266 13.5 Acre A. J. Stallard 13.31 Acre		039060	Pegasus Resource Co.
5	Ira Boggs 81.47 acres			This tract appears to be assessed in Dickenson County (Identification No. 552) in the name of Clinchfield Coal Company as the Boggs 81.47- acre surface tract.
6	E.J. Kilgore W-0311 59.93 acres	013 027	004509	Clinchfield Coal Company
7	Walter & Jack Lane W-0314 83.42 acres	012 010	004511	Clinchfield Coal Company
8	W-88 17.29 Acre Caleb Collins 17.5 Acre	026 030	021459	Clinchfield Coal Co.
9	Henry Meade 4.59 Acre	013 012A	004498	Pegasus Resource Co.
10	W-0340 Thomas E. Ryan 18.5 acres	012 039	004470	Clinchfield Coal Co.
11	W-86A Martin Branham 145.5 Acre (Partly in Dickenson County)	007 093	021456	Pegasus Resource co.
12	J. W. Harvey 10.79 Acre	055 004	008747	Paramont Coal Corporation
13	J. W. Harvey 22.5 Acre	055 005	008748	Paramont Coal Corporation
14	J. W. Harvey 10.92 Acre	055 006	008749	Paramont Coal Corporation
15	Jno. F. Shell Resid. Portion	055 013	008753	Paramont Coal Corporation

000030 JUL 22 6

WISE COUNTY			EXHIBIT A	
Pittston Tract ID		Tax Map/ Parcel No.	Account No.	Currently Assessed Owner
16	W-269 M. V. Austin	NM 383	006979	Pegasus Resource Co.
17	W-89 104.16 Acre D. T. Dotson 80.72 Acre	016 036	021460	Pegasus Resource Company
18	W-82 B. W. Alley 14.22 Acre	007 047	021452	Pegasus Resource Co.
19	W-361 Joyce V. Mullins 1.12 Acre	012 011B1	034351	Pegasus Resource Co.
20	W-18 D. A. Stallard 55 Acre	NM 1750	021495	Pegasus Resource Co.
21	W-260 J. H. Bevins 45 Acre	NM 913	020436	Pegasus Resource Co.
22	W.R.Robinson 48.25 acres			Assessed in Dickenson County

INSTRUMENT #200403434
RECORDED IN THE CLERK'S OFFICE OF
WISE COUNTY ON
JULY 22, 2004 AT 09:20AM
J. JACK KENNEDY, JR., CLERK

BY: _____

(DC)